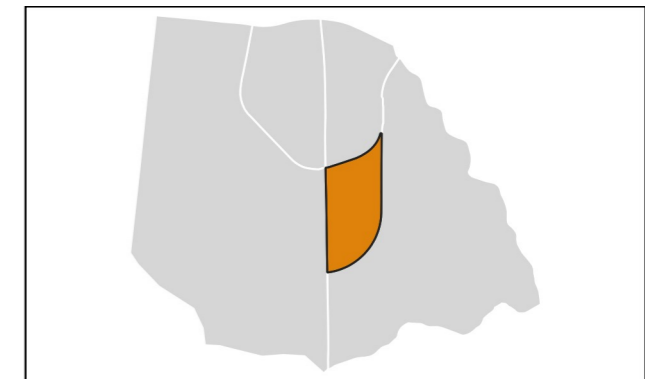


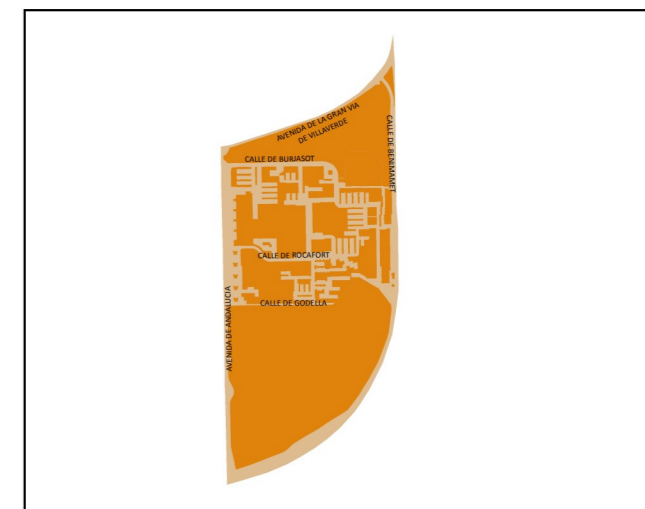
17 Villaverde

Ag_MAD_Madrid_C_Ld_17_2
8_1R_17_2



Población Expuesta

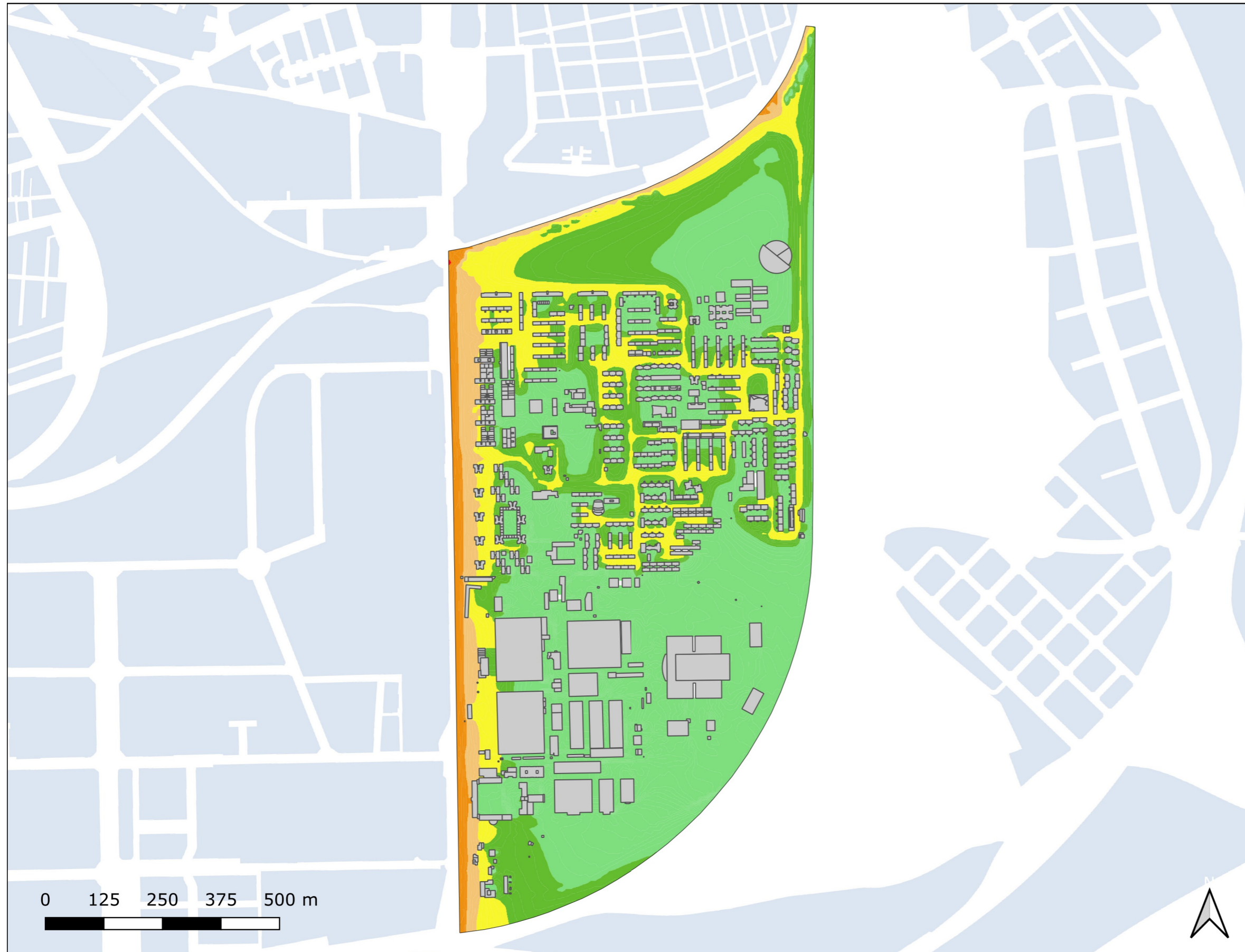
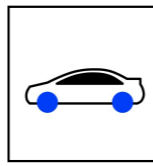
Barrio	L _d	
	Rango de Exposición dBA	Nº Personas (centenas)
17.2 San Cristobal	< 55	149
	55 - 60	16
	60 - 65	2
	65 - 70	0
	70 - 75	0
	> 75	0



L_d

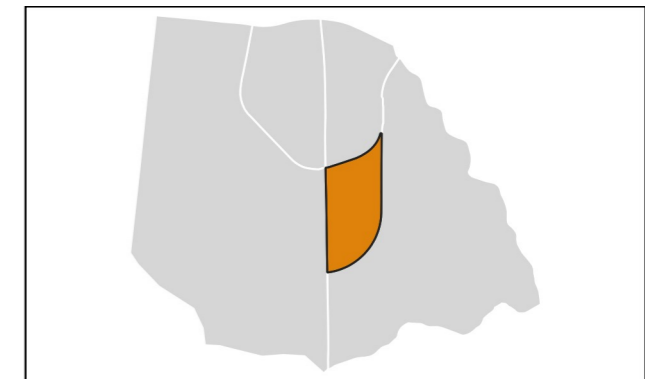
- < 50 dB(A)
- 50-55 dB(A)
- 55-60 dB(A)
- 60-65 dB(A)
- 65-70 dB(A)
- 70-75 dB(A)
- > 75 dB(A)

- Edificio
- Parcela
- Barrera acústica
- Límite administrativo



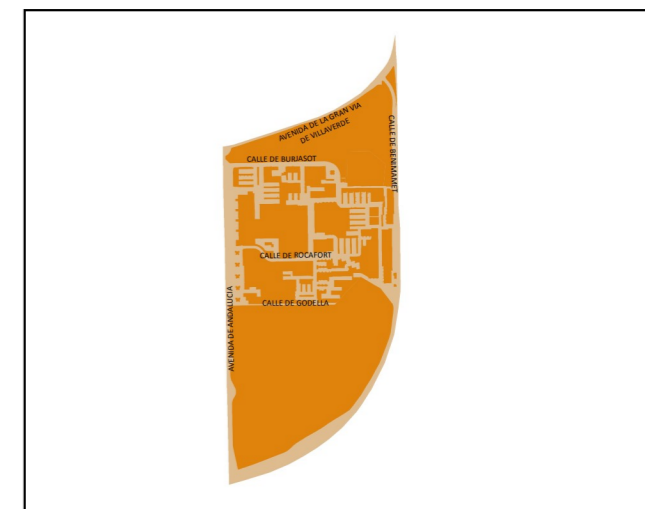
17 Villaverde

Ag_MAD_Madrid_C_Le_17_2
8_2R_17_2



Población Expuesta

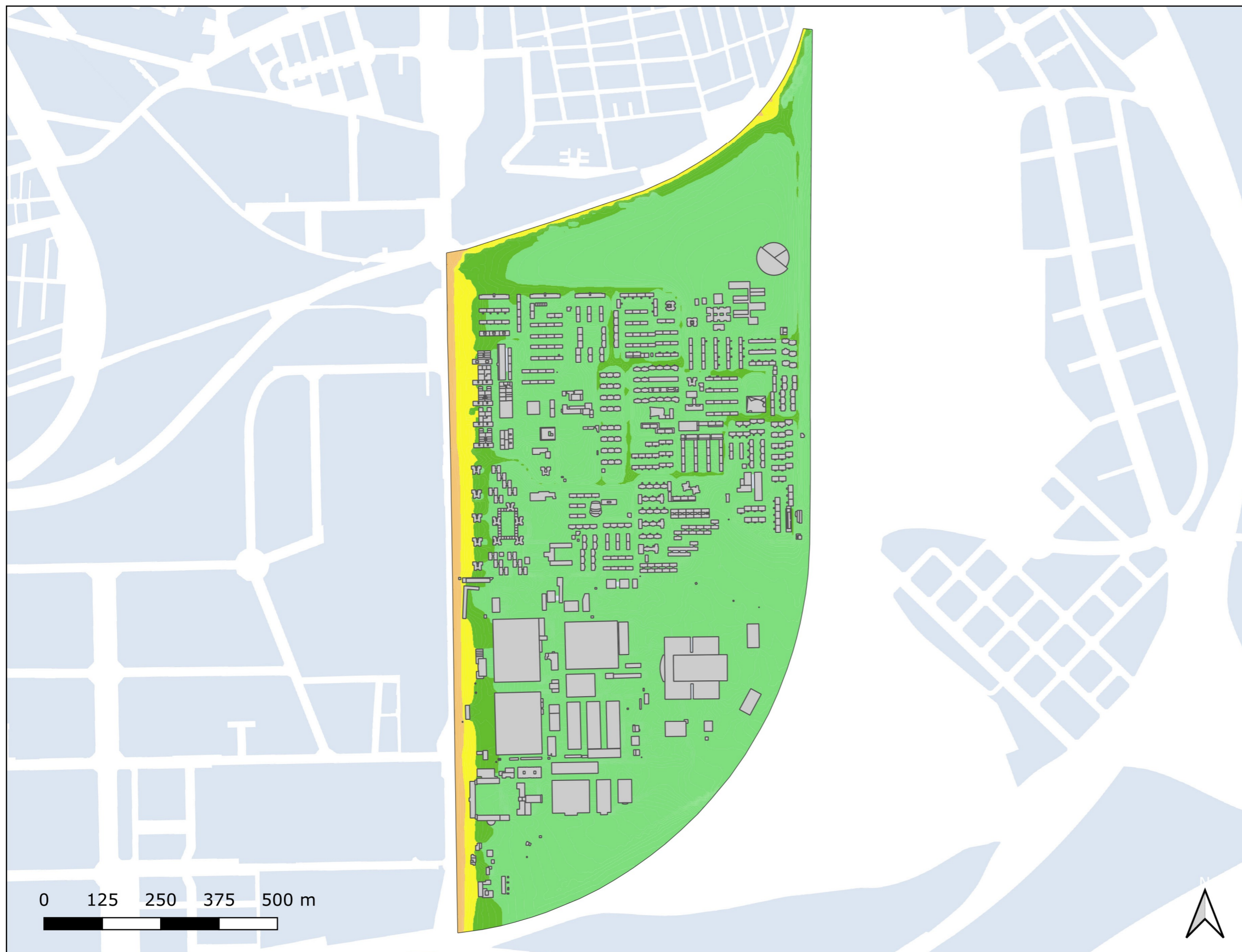
Barrio	L_e	
	Rango de Exposición dBA	Nº Personas (centenas)
17.2 San Cristobal	< 55	154
	55 - 60	10
	60 - 65	2
	65 - 70	0
	70 - 75	0
	> 75	0



L_e

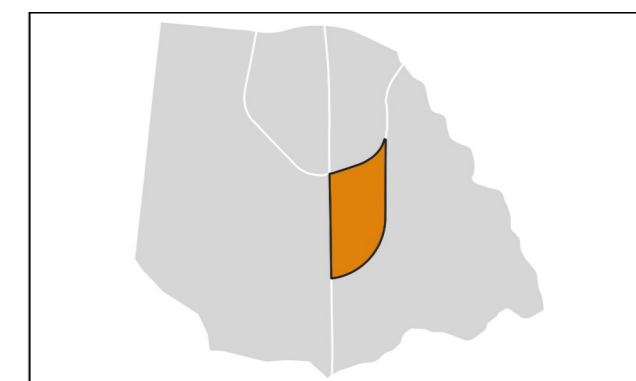
- < 50 dB(A)
- 50-55 dB(A)
- 55-60 dB(A)
- 60-65 dB(A)
- 65-70 dB(A)
- 70-75 dB(A)
- > 75 dB(A)

- Edificio
- Parcela
- Barrera acústica
- Límite administrativo



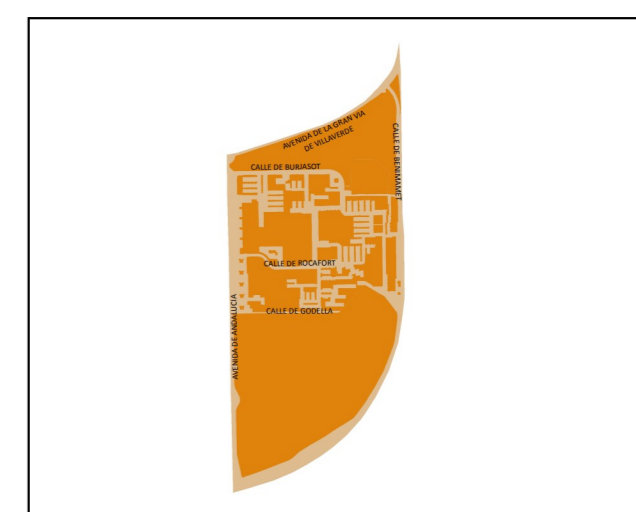
17 Villaverde

Ag_MAD_Madrid_C_Ln_17_2
8_3R_17_2



Población Expuesta

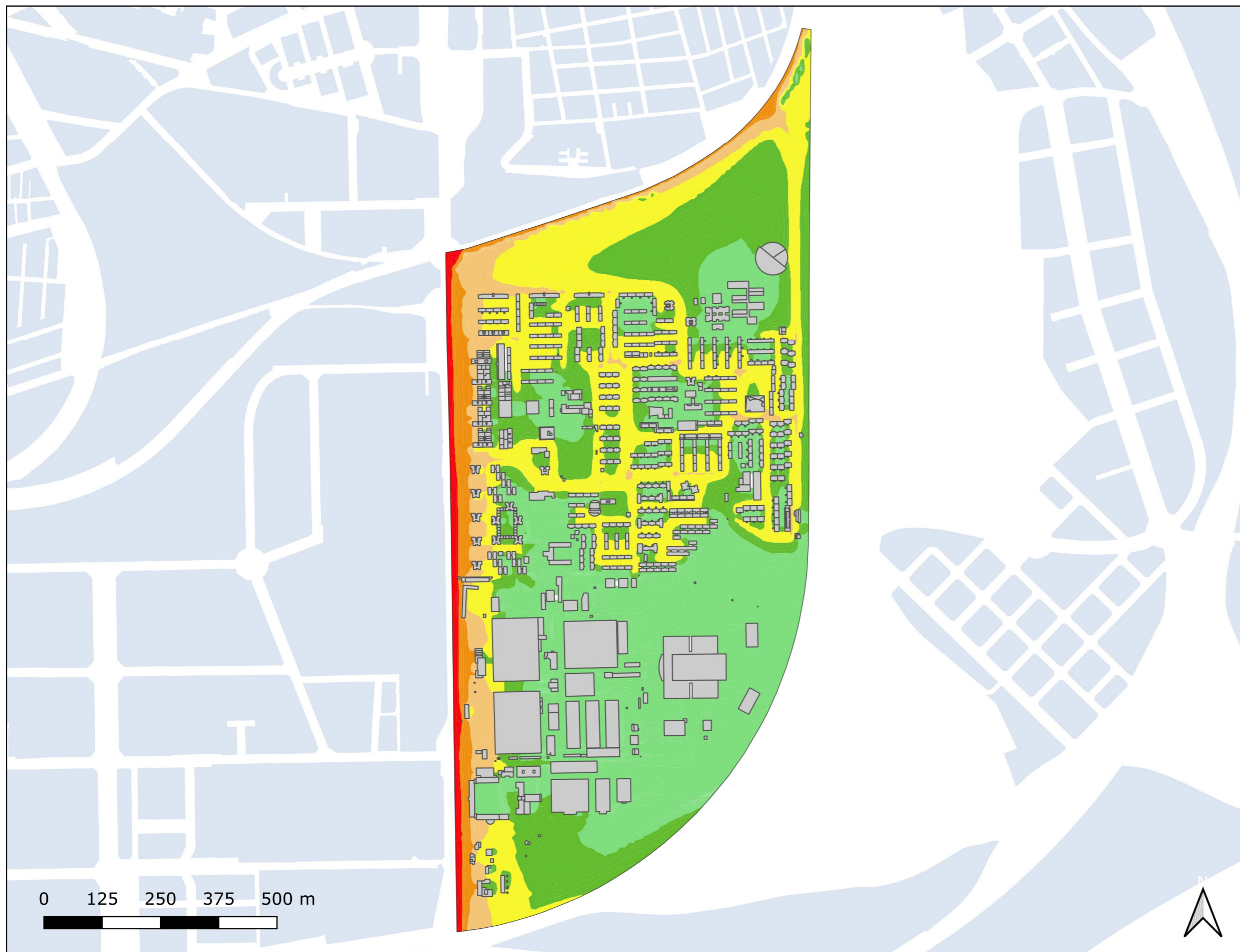
Barrio	L_n	
	Rango de Exposición dBA	Nº Personas (centenas)
17.2 San Cristobal	< 50	158
	50 - 55	7
	55 - 60	1
	60 - 65	0
	65 - 70	0
> 70	0	



L_n

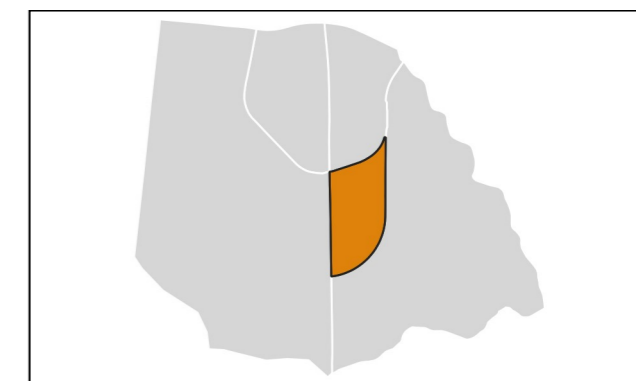
- < 50 dB(A)
- 50-55 dB(A)
- 55-60 dB(A)
- 60-65 dB(A)
- 65-70 dB(A)
- > 70 dB(A)

- Edificio
- Parcela
- Barrera acústica
- Límite administrativo



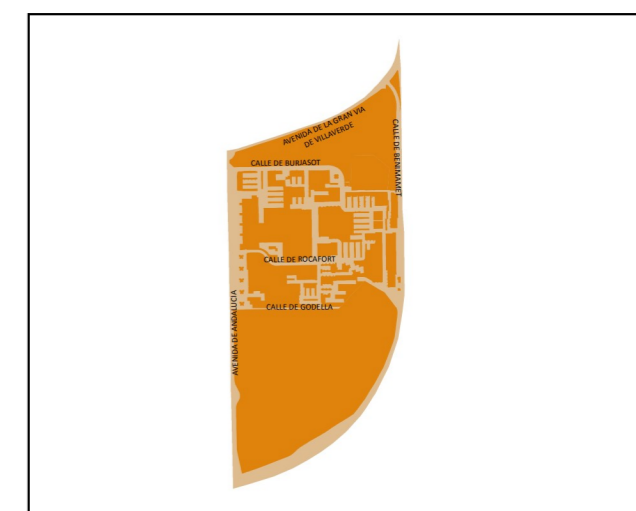
17 Villaverde

Ag_MAD_Madrid_C_Lden_17_2
8_4R_17_2



Población Expuesta

Barrio	L_{den}	
	Rango de Exposición dBA	Nº Personas (centenas)
17.2 San Cristobal	< 55	131
	55 - 60	31
	60 - 65	5
	65 - 70	0
	70 - 75	0
	> 75	0



L_{den}

- < 50 dB(A)
- 50-55 dB(A)
- 55-60 dB(A)
- 60-65 dB(A)
- 65-70 dB(A)
- 70-75 dB(A)
- > 75 dB(A)

- Edificio
- Parcela
- Barrera acústica
- Límite administrativo