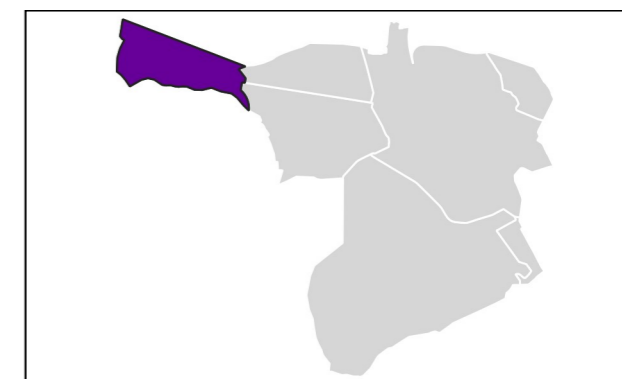


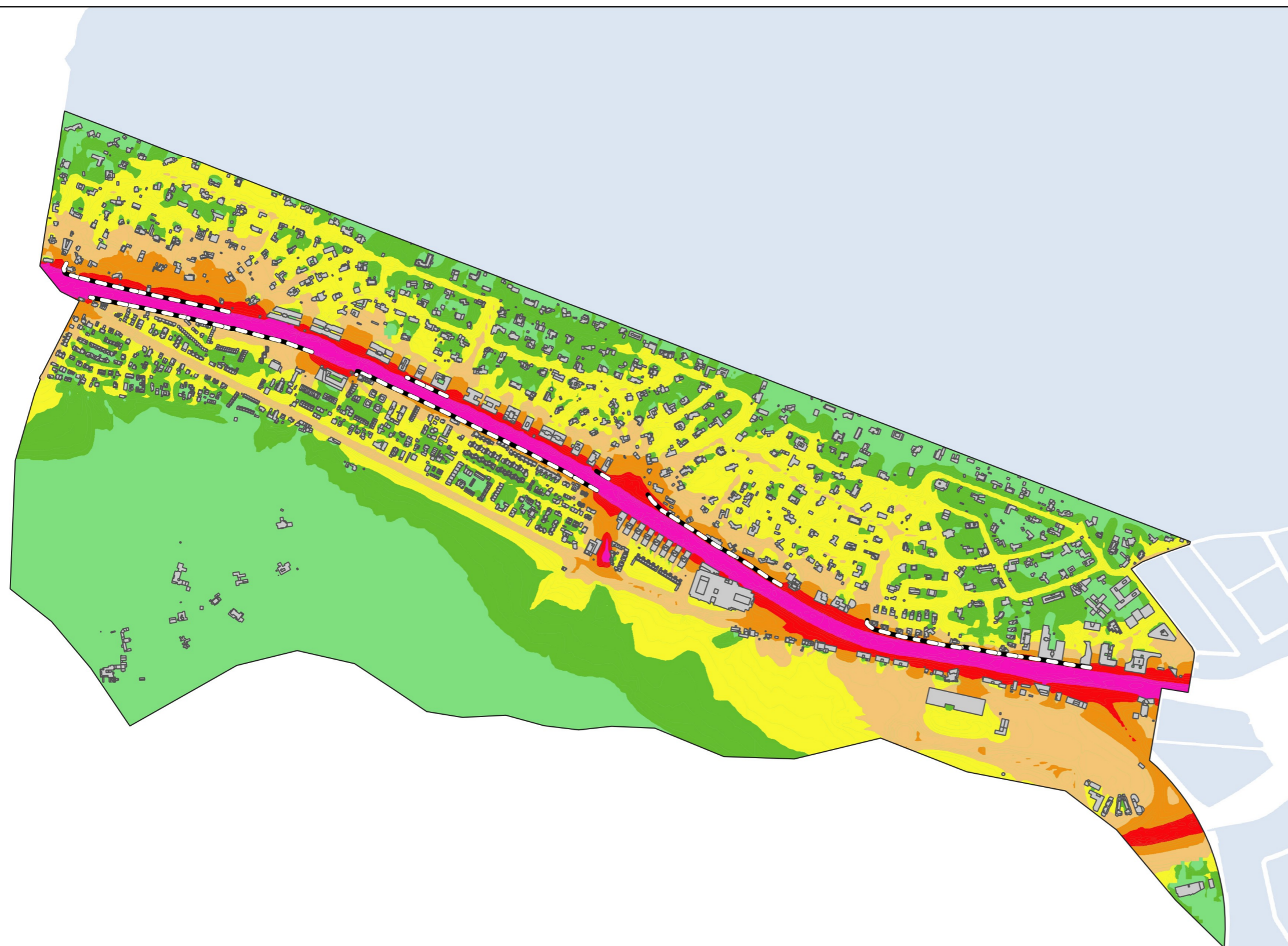
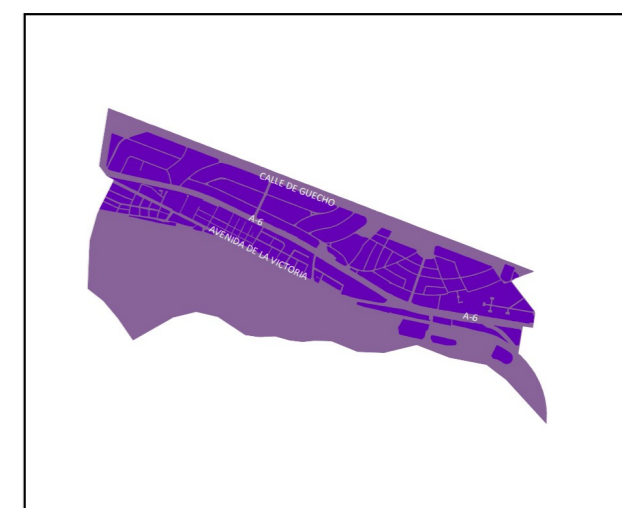
### 09 Moncloa - Aravaca

Ag\_MAD\_Madrid\_C\_Ld\_9\_6  
8\_1R\_9\_6



#### Población Expuesta

Barrio	L <sub>d</sub>	
	Rango de Exposición dBA	Nº Personas (centenas)
9.6 El Plantío	< 55	22
	55 - 60	6
	60 - 65	2
	65 - 70	0
	70 - 75	0
	> 75	0



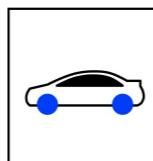
0 190 380 570 760 m



**L<sub>d</sub>**

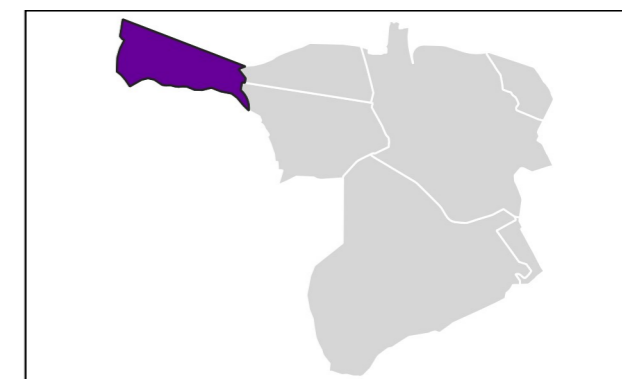
- < 50 dB(A)
- 50-55 dB(A)
- 55-60 dB(A)
- 60-65 dB(A)
- 65-70 dB(A)
- 70-75 dB(A)
- > 75 dB(A)

- Edificio
- Parcela
- Barrera acústica
- Límite administrativo



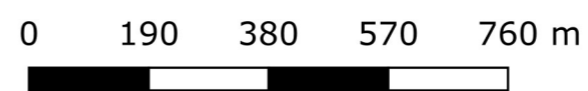
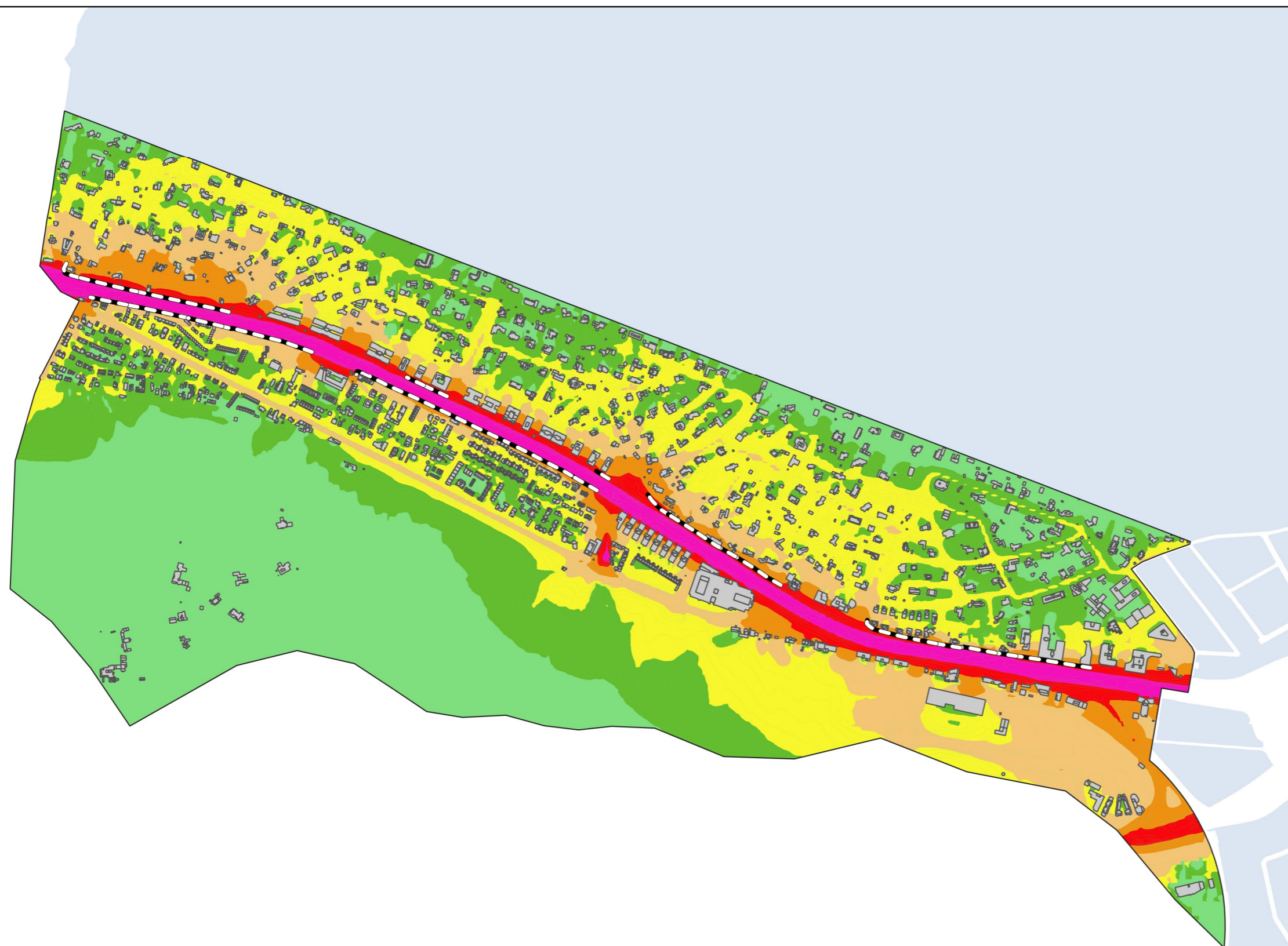
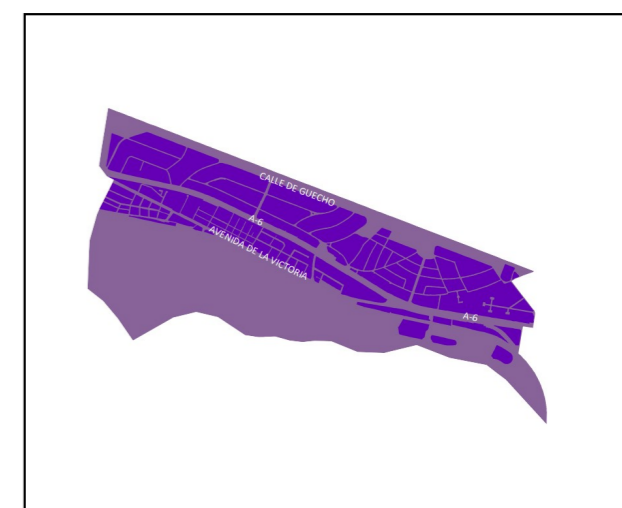
### 09 Moncloa - Aravaca

Ag\_MAD\_Madrid\_C\_Le\_9\_6  
8\_2R\_9\_6



#### Población Expuesta

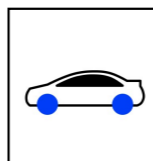
Barrio	$L_e$	
	Rango de Exposición dBA	Nº Personas (centenas)
9.6 El Plantío	< 55	22
	55 - 60	5
	60 - 65	2
	65 - 70	0
	70 - 75	0
	> 75	0



**$L_e$**

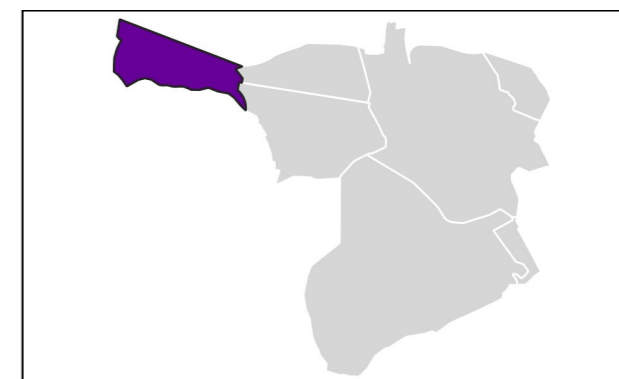
- < 50 dB(A)
- 50-55 dB(A)
- 55-60 dB(A)
- 60-65 dB(A)
- 65-70 dB(A)
- 70-75 dB(A)
- > 75 dB(A)

- Edificio
- Parcela
- Barrera acústica
- Límite administrativo



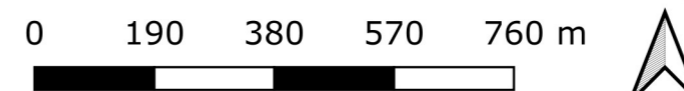
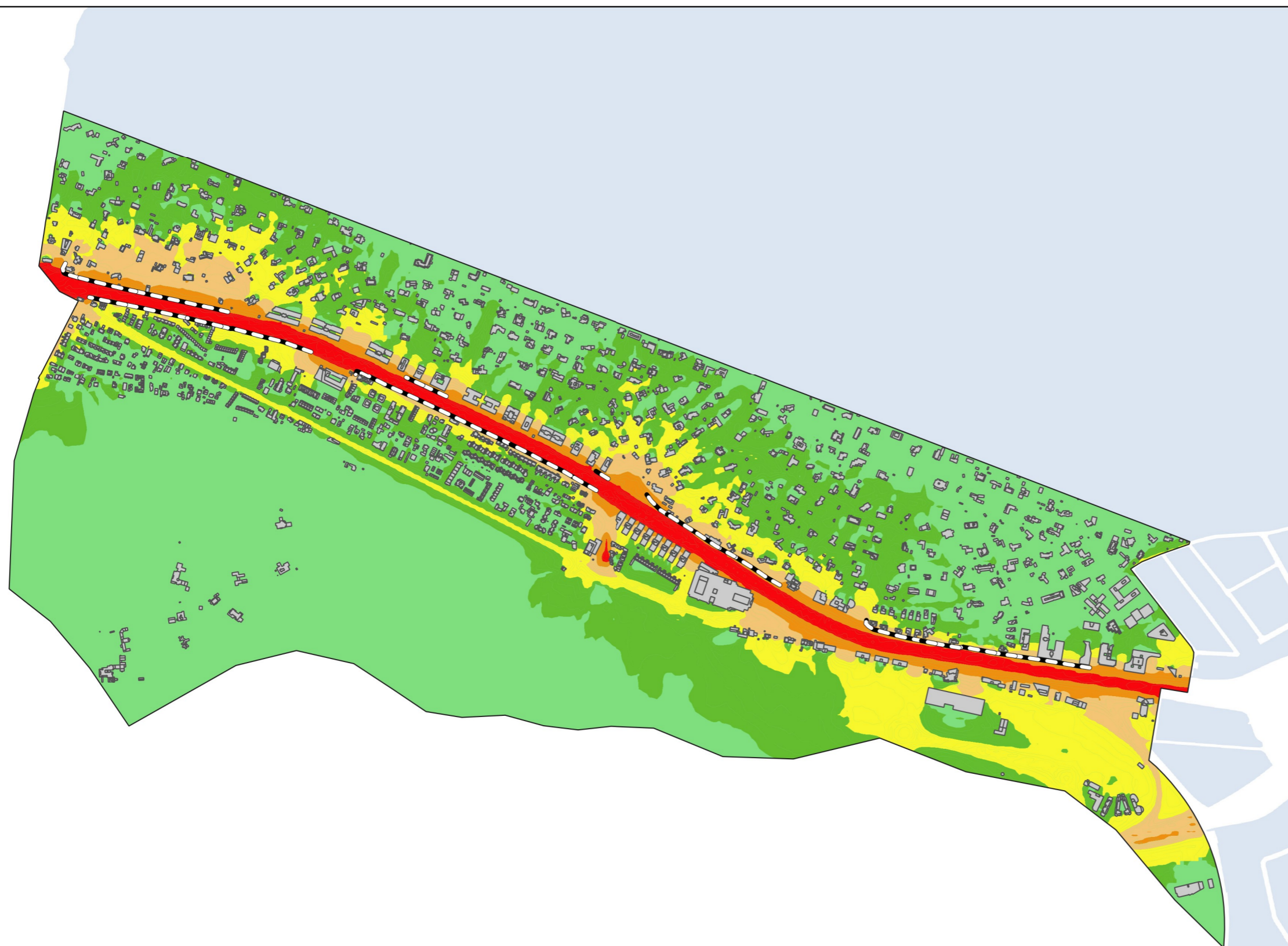
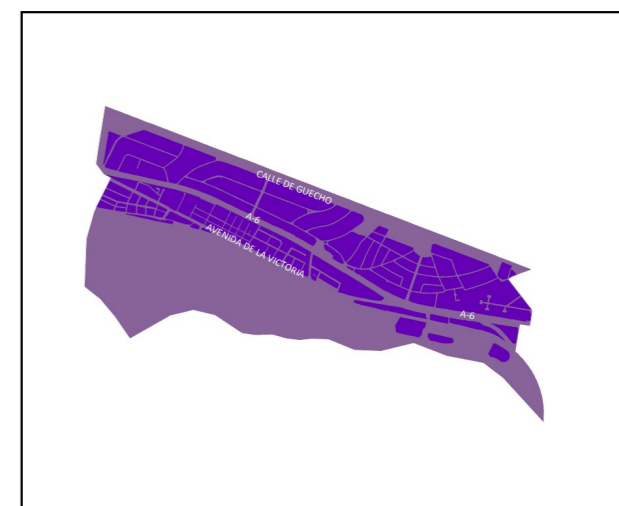
### 09 Moncloa - Aravaca

Ag\_MAD\_Madrid\_C\_Ln\_9\_6  
8\_3R\_9\_6



#### Población Expuesta

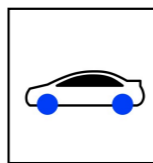
Barrio	$L_n$	
	Rango de Exposición dBA	Nº Personas (centenas)
9.6 El Plantío	< 50	22
	50 - 55	6
	55 - 60	2
	60 - 65	0
	65 - 70	0
	> 70	0



**$L_n$**

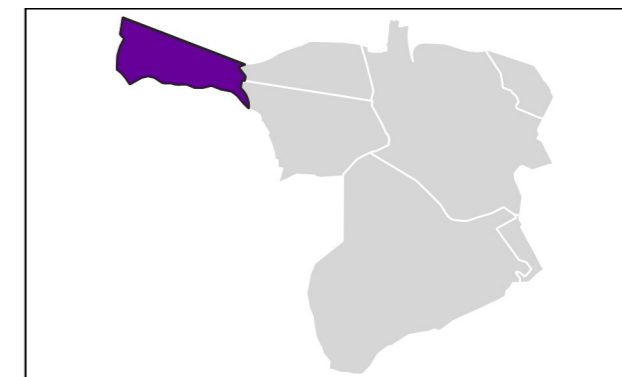
- < 50 dB(A)
- 50-55 dB(A)
- 55-60 dB(A)
- 60-65 dB(A)
- 65-70 dB(A)
- > 70 dB(A)

- Edificio
- Parcela
- Barrera acústica
- Límite administrativo



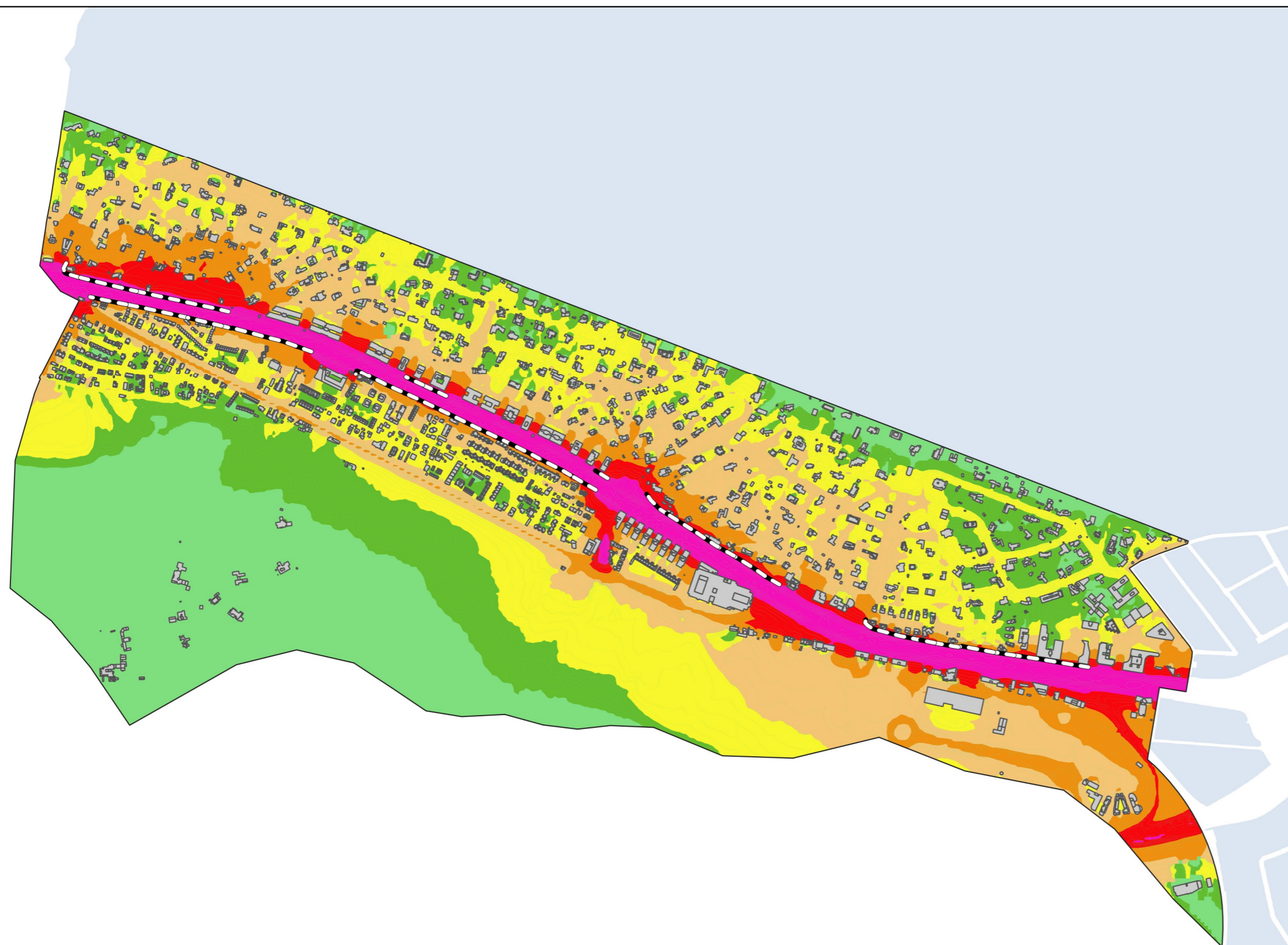
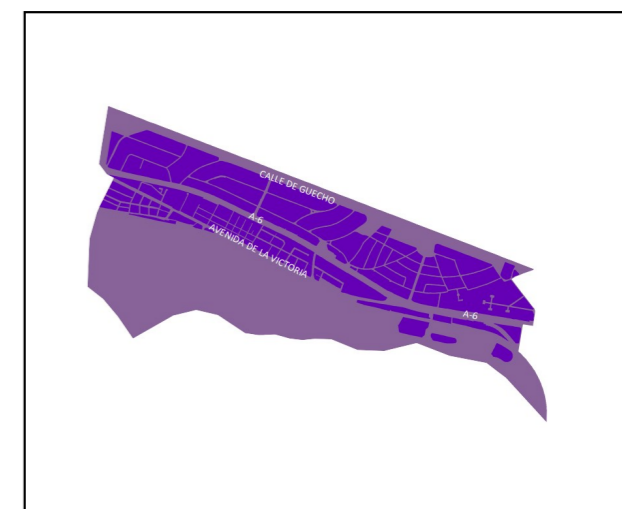
### 09 Moncloa - Aravaca

Ag\_MAD\_Madrid\_C\_Lden\_9\_6  
8\_4R\_9\_6



#### Población Expuesta

Barrio	$L_{den}$	
	Rango de Exposición dBA	Nº Personas (centenas)
9.6 El Plantío	< 55	16
	55 - 60	8
	60 - 65	4
	65 - 70	1
	70 - 75	0
	> 75	0



0 190 380 570 760 m



**$L_{den}$**

- < 50 dB(A)
- 50-55 dB(A)
- 55-60 dB(A)
- 60-65 dB(A)
- 65-70 dB(A)
- 70-75 dB(A)
- > 75 dB(A)

- Edificio
- Parcela
- Barrera acústica
- Límite administrativo