

Mapa Estratégico de Ruido
del Distrito
Vicálvaro

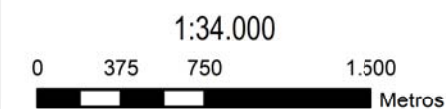
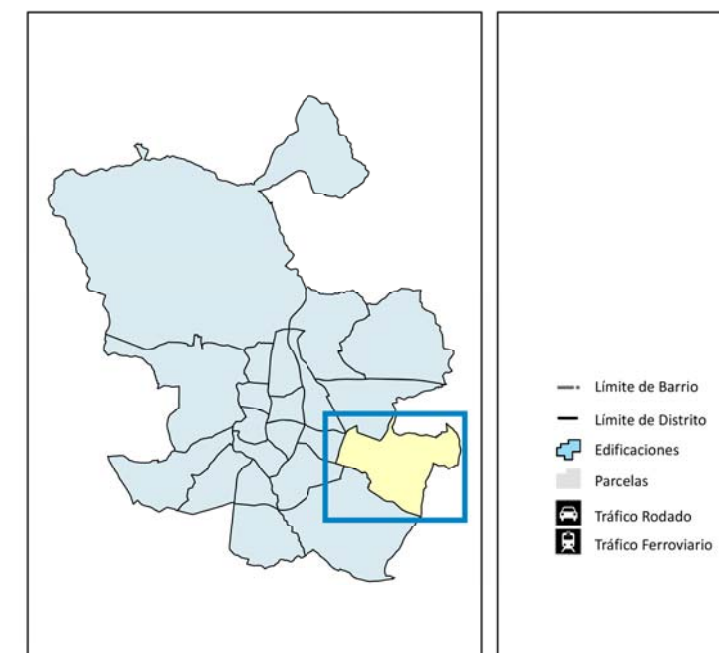
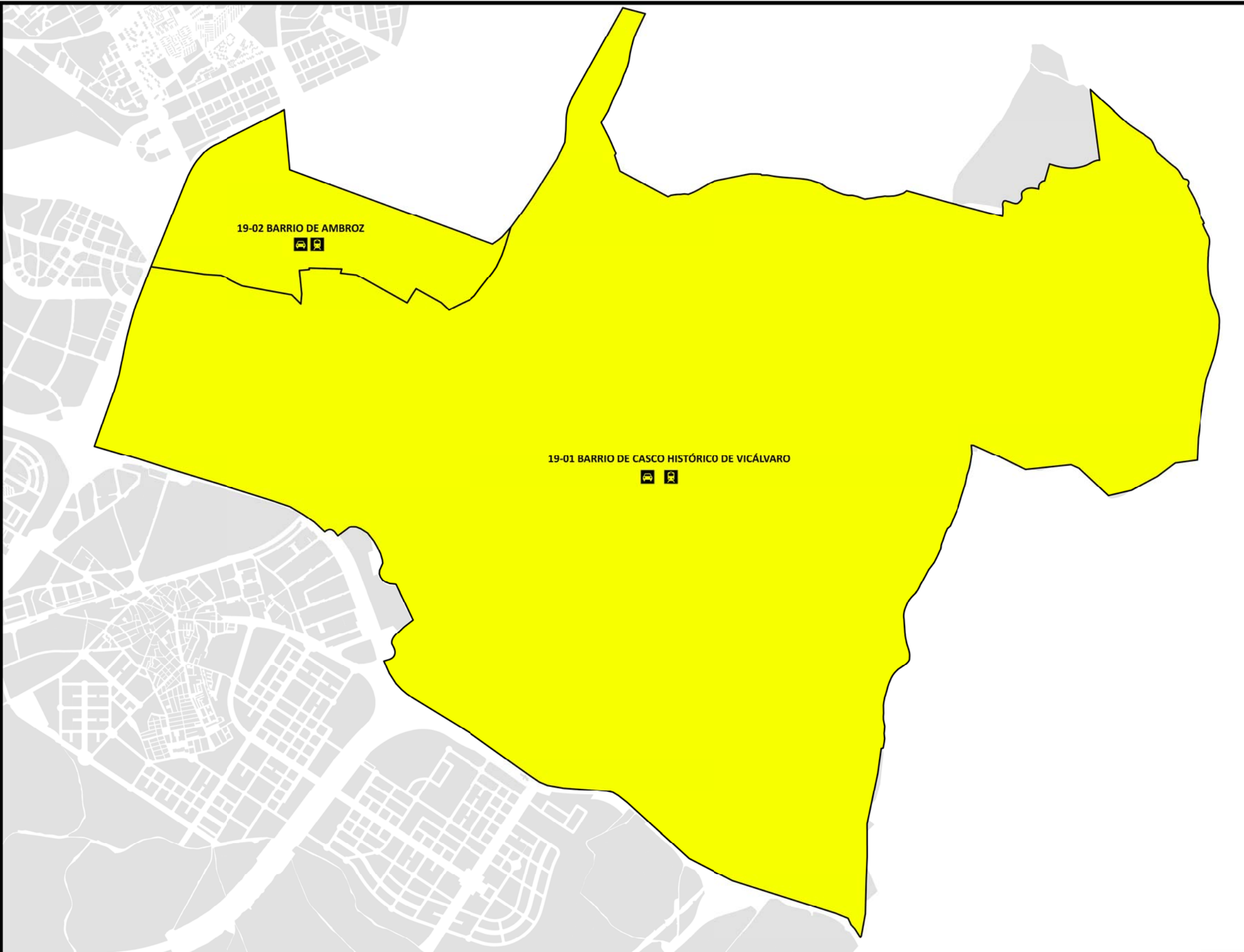


2011

VICÁLVARO

POBLACIÓN EXPUESTA A RANGOS DE L_d

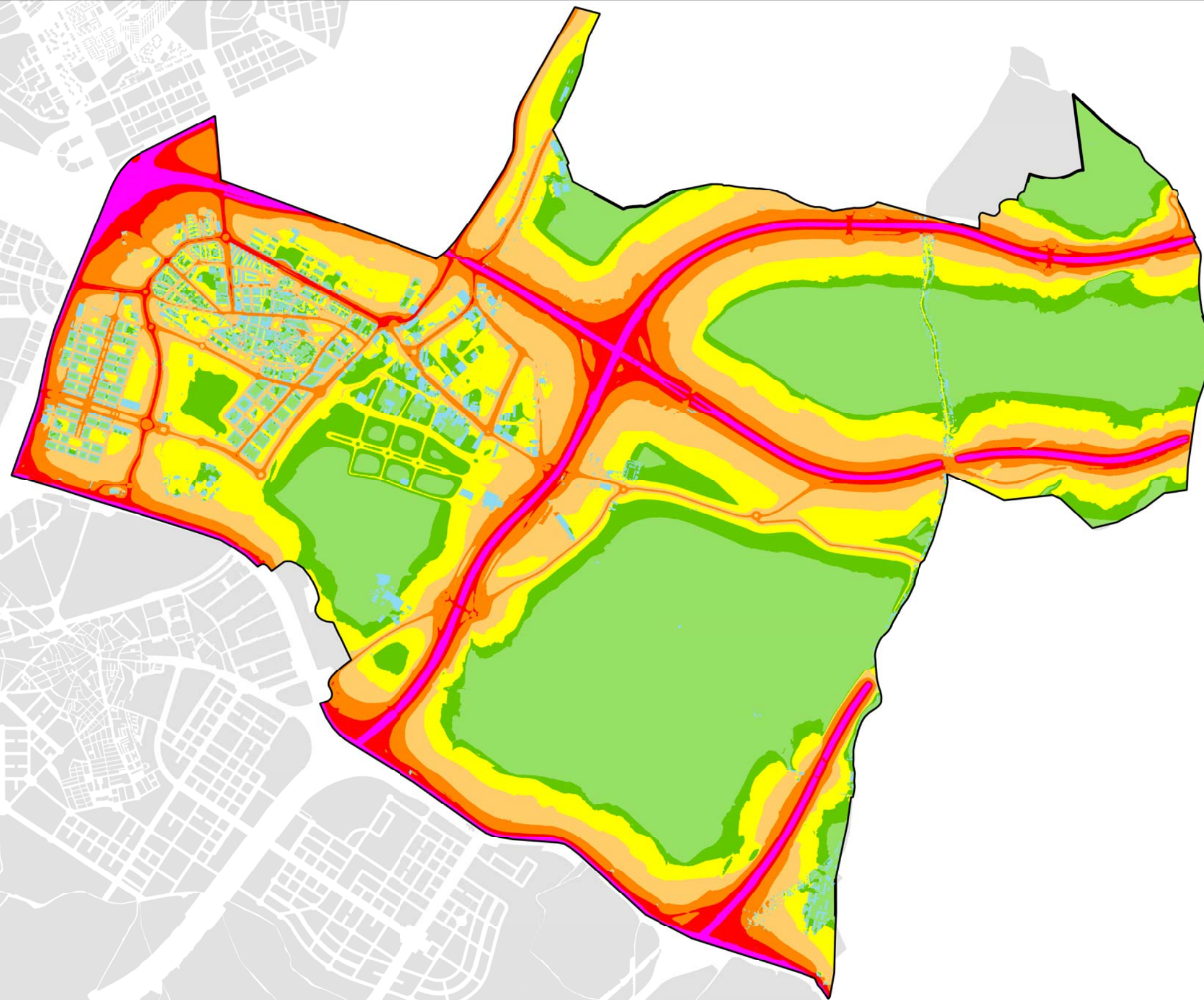
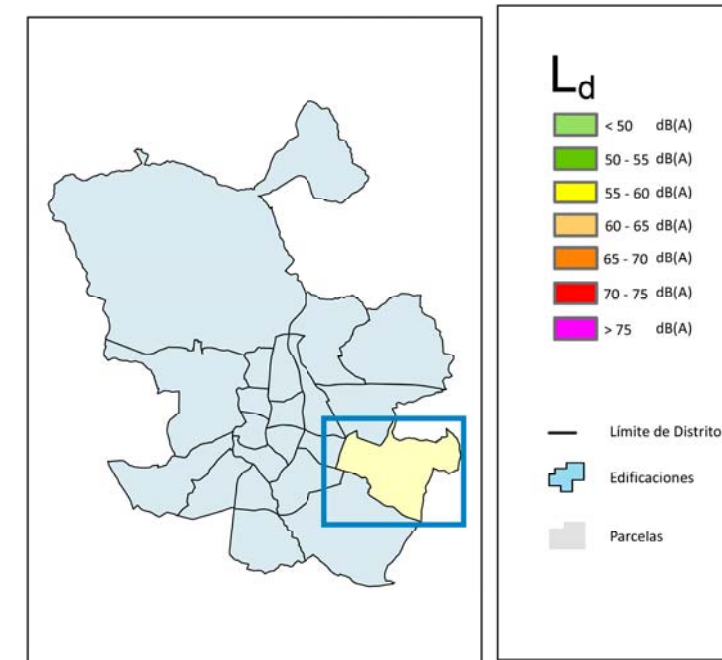
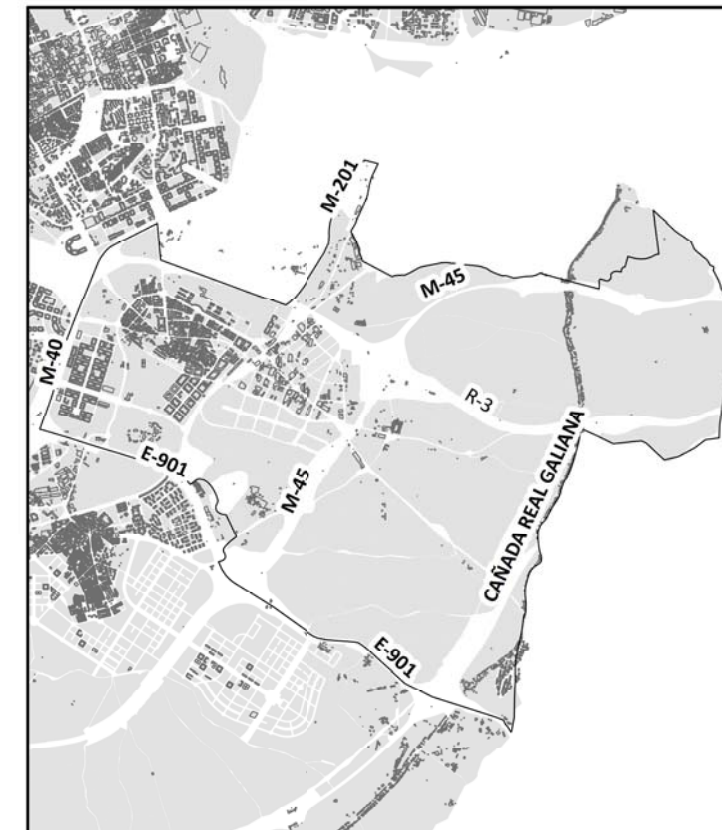
Barrio	Superficie (ha)	Población 1.1.2012 (centenas)	Densidad (Hab/ha)
19.1 C.H. de Vicálvaro	3 282,23	506	15
19.2 Ambroz	235,43	201	86



VICALVARO

POBLACIÓN EXPUESTA A RANGOS DE L_d

Distrito	Rango de Exposición dBA	Nº Personas (centenas)
Vicalvaro	< 55	386
	55 - 60	174
	60 - 65	128
	65 - 70	10
	70 - 75	0
	> 75	0



Ag_MAD_Madrid_C_Ld_19


8_1F_19



Nivel Continuo Equivalente Diurno. Distrito Vicálvaro



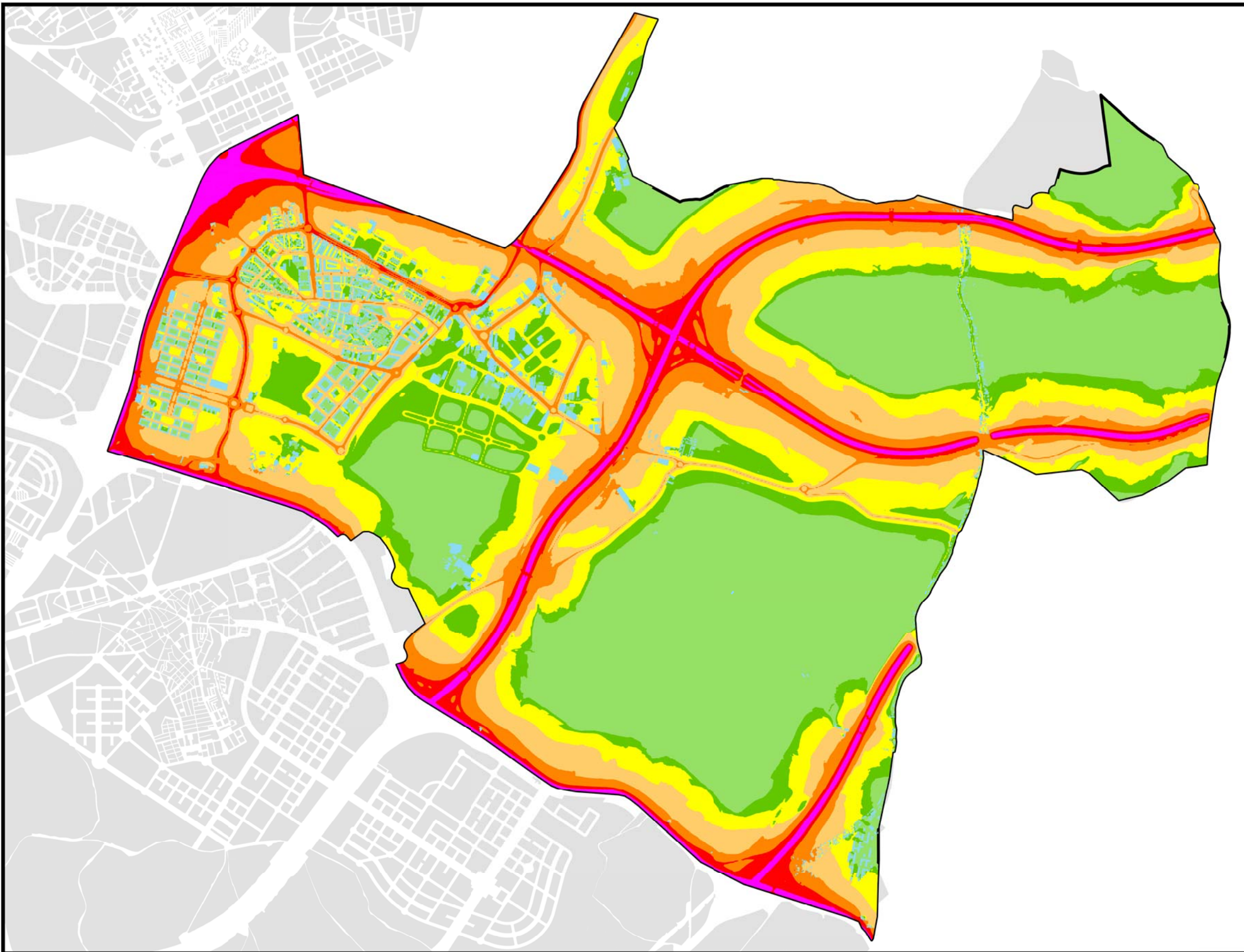
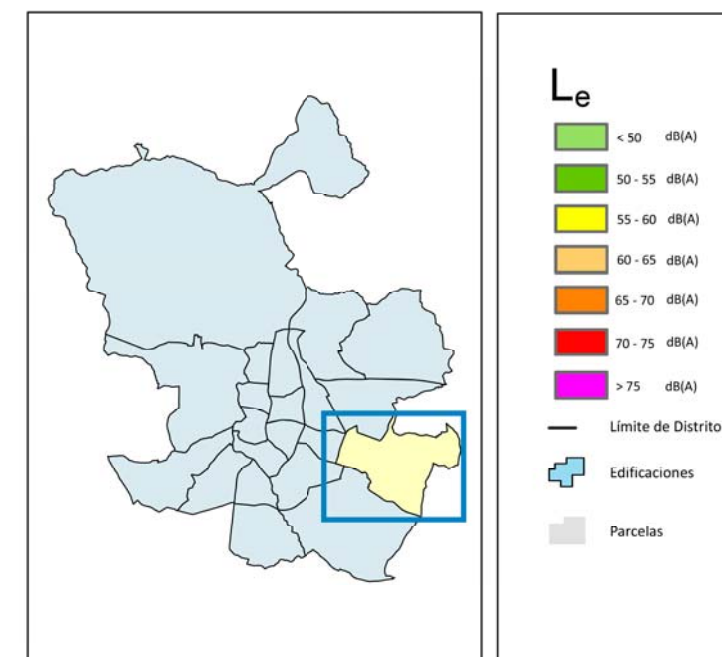
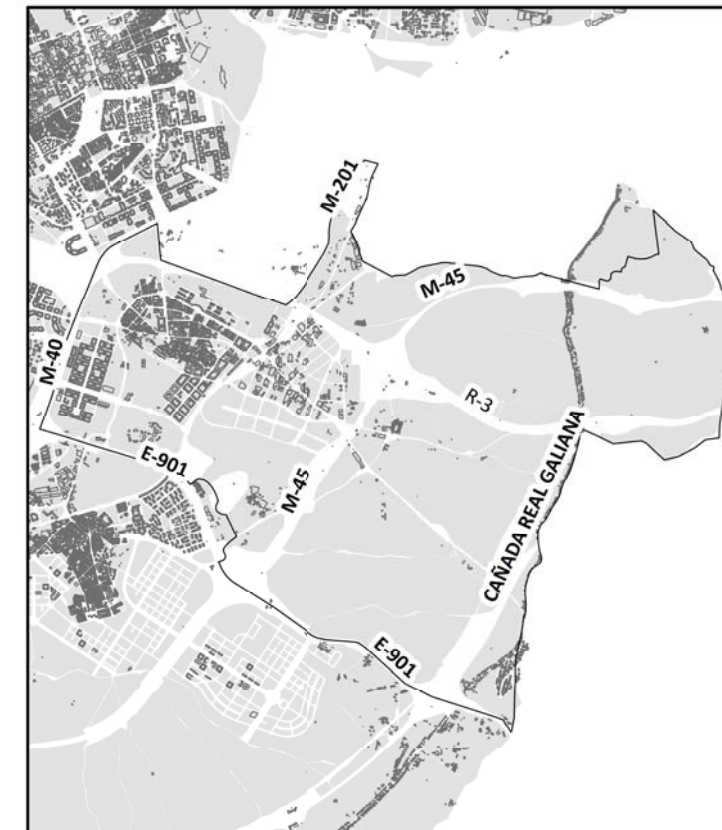
1:34.000



VICALVARO

POBLACIÓN EXPUESTA A RANGOS DE L_e

Distrito	Rango de Exposición dBA	Nº Personas (centenas)
Vicalvaro	< 55	410
	55 - 60	185
	60 - 65	96
	65 - 70	8
	70 - 75	0
	> 75	0



Ag_MAD_Madrid_C_Le_19




8_2C_19

Nivel Continuo Equivalente Vespertino. Distrito Vicálvaro



1:34.000

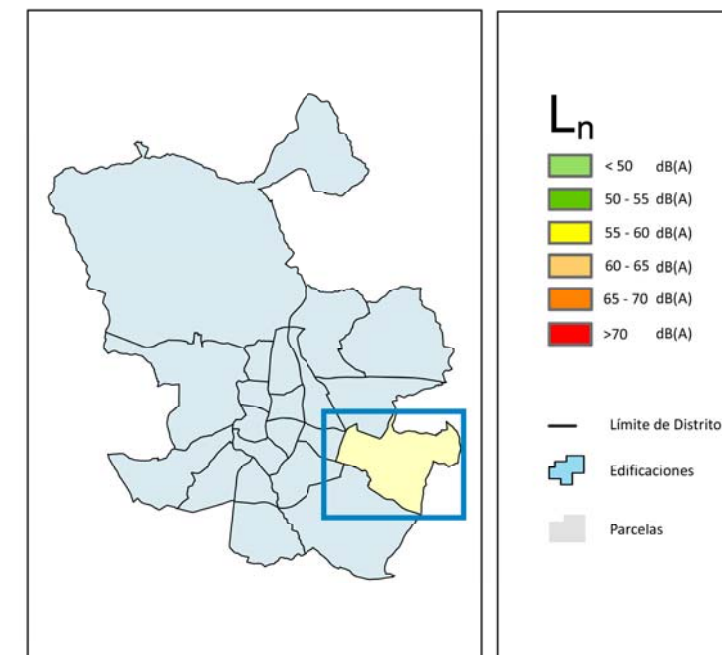
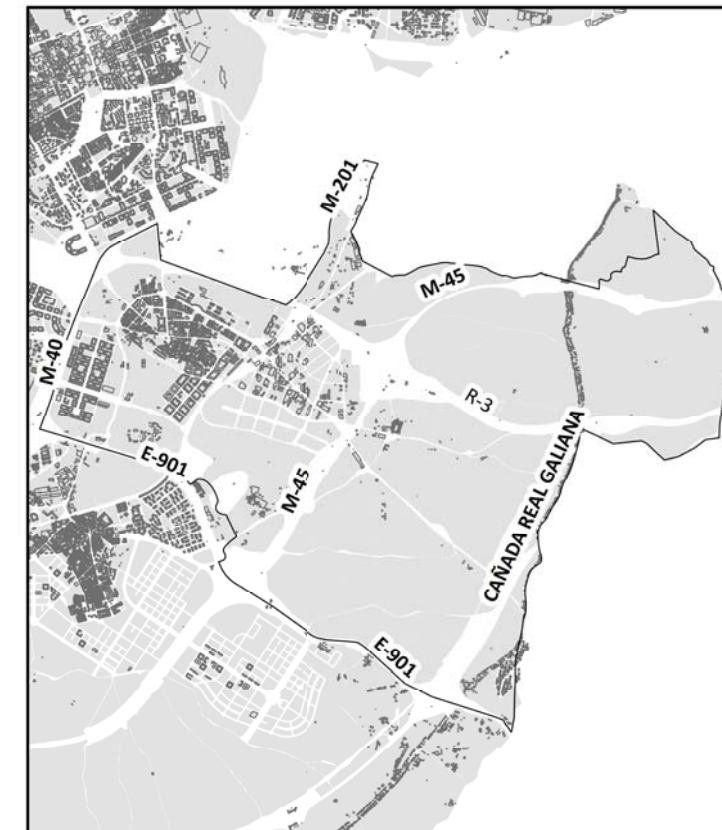


Ag_MAD_Madrid_C_Le_19

VICALVARO

POBLACIÓN EXPUESTA A RANGOS DE L_n

Distrito	Rango de Exposición dBA	Nº Personas (centenas)
Vicalvaro	< 50	411
	50 - 55	179
	55 - 60	98
	60 - 65	10
	> 70	0



Ag_MAD_Madrid_C_Ln_19




8_3C_19

Nivel Continuo Equivalente Nocturno. Distrito Vicalvaro



1:34.000



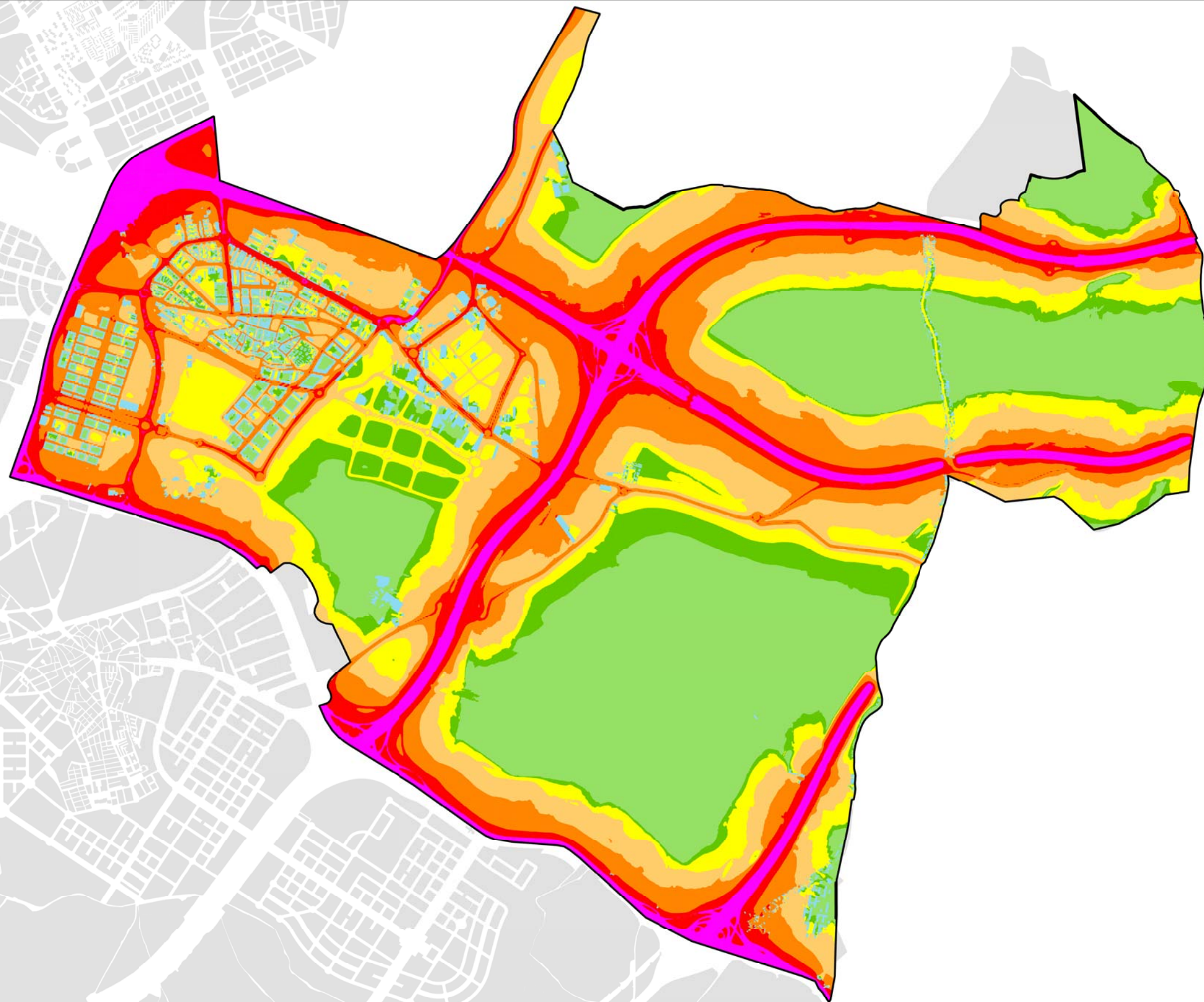
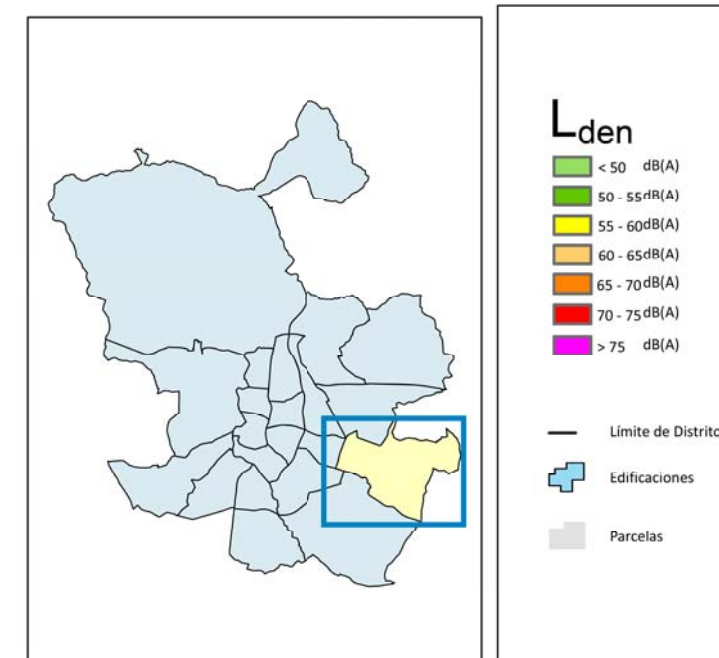
Ag_MAD_Madrid_C_Ln_19



VICALVARO

POBLACIÓN EXPUESTA A RANGOS DE L_{den}

Distrito	Rango de Exposición dBA	Nº Personas (centenas)
Vicalvaro	< 55	336
	55 - 60	120
	60 - 65	196
	65 - 70	41
	70 - 75	5
	> 75	0

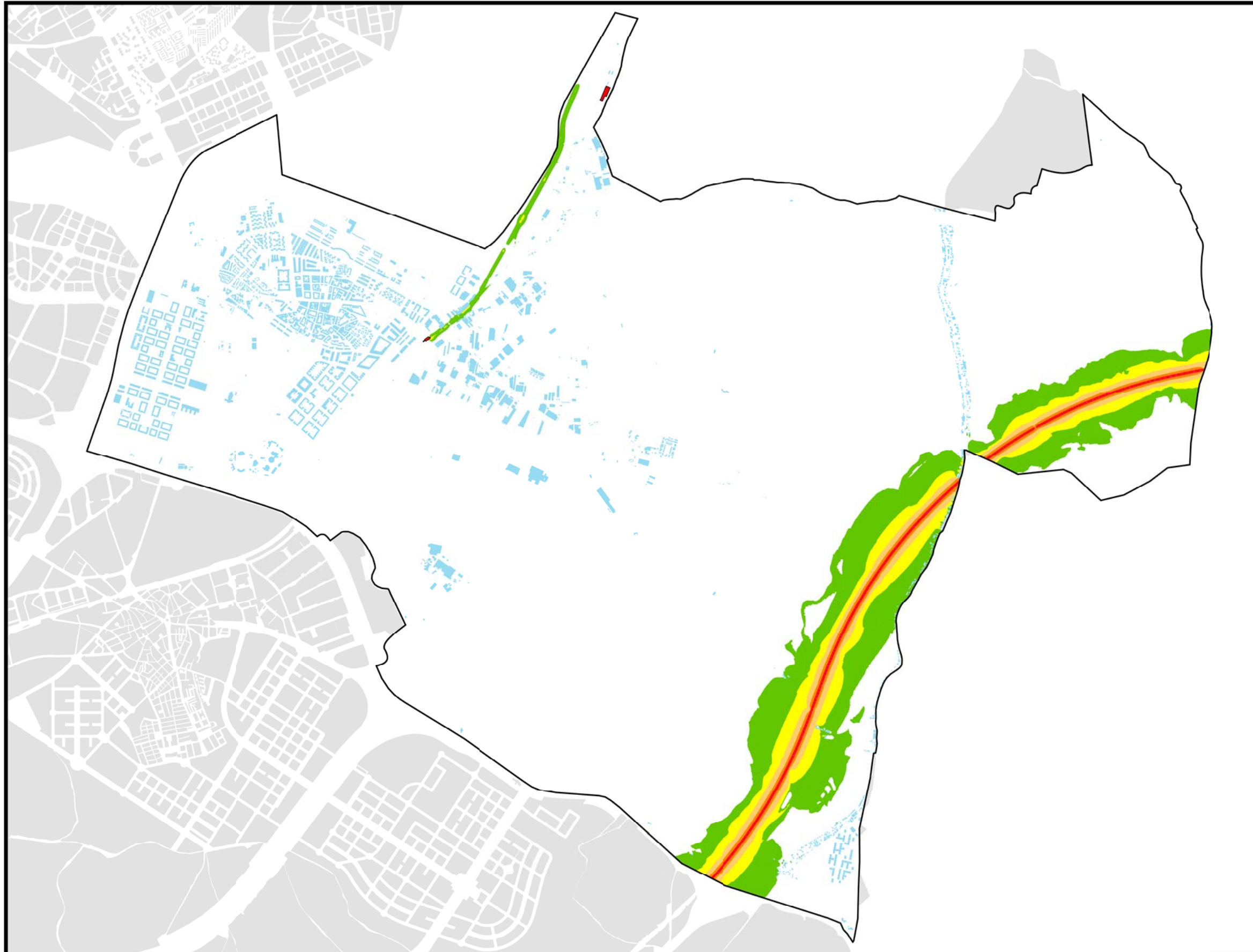
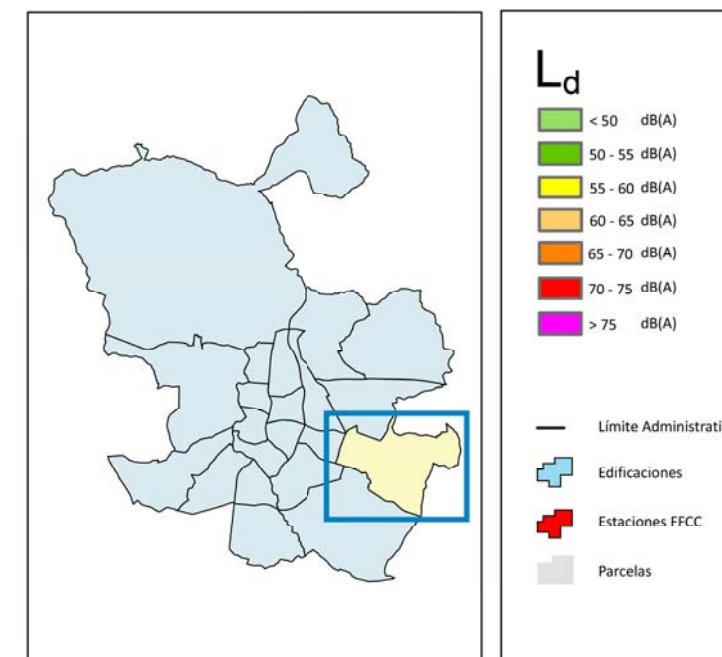
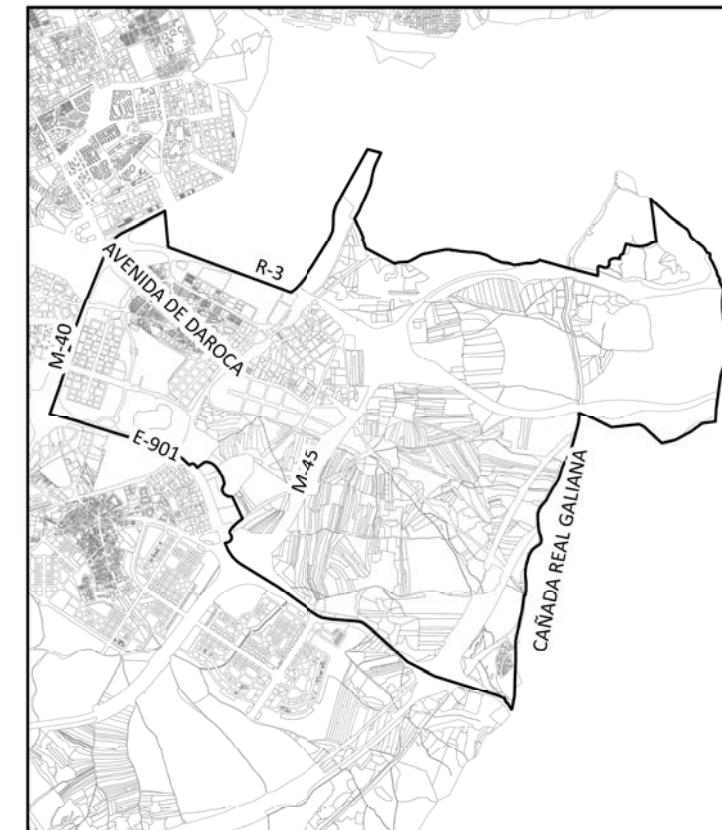




VICALVARO

POBLACIÓN EXPUESTA A RANGOS DE L_d

Distrito	Rango de Exposición dBA	Nº Personas (centenas)
Vicalvaro	< 55	1
	55 - 60	0
	60 - 65	0
	65 - 70	0
	70 - 75	0
	> 75	0

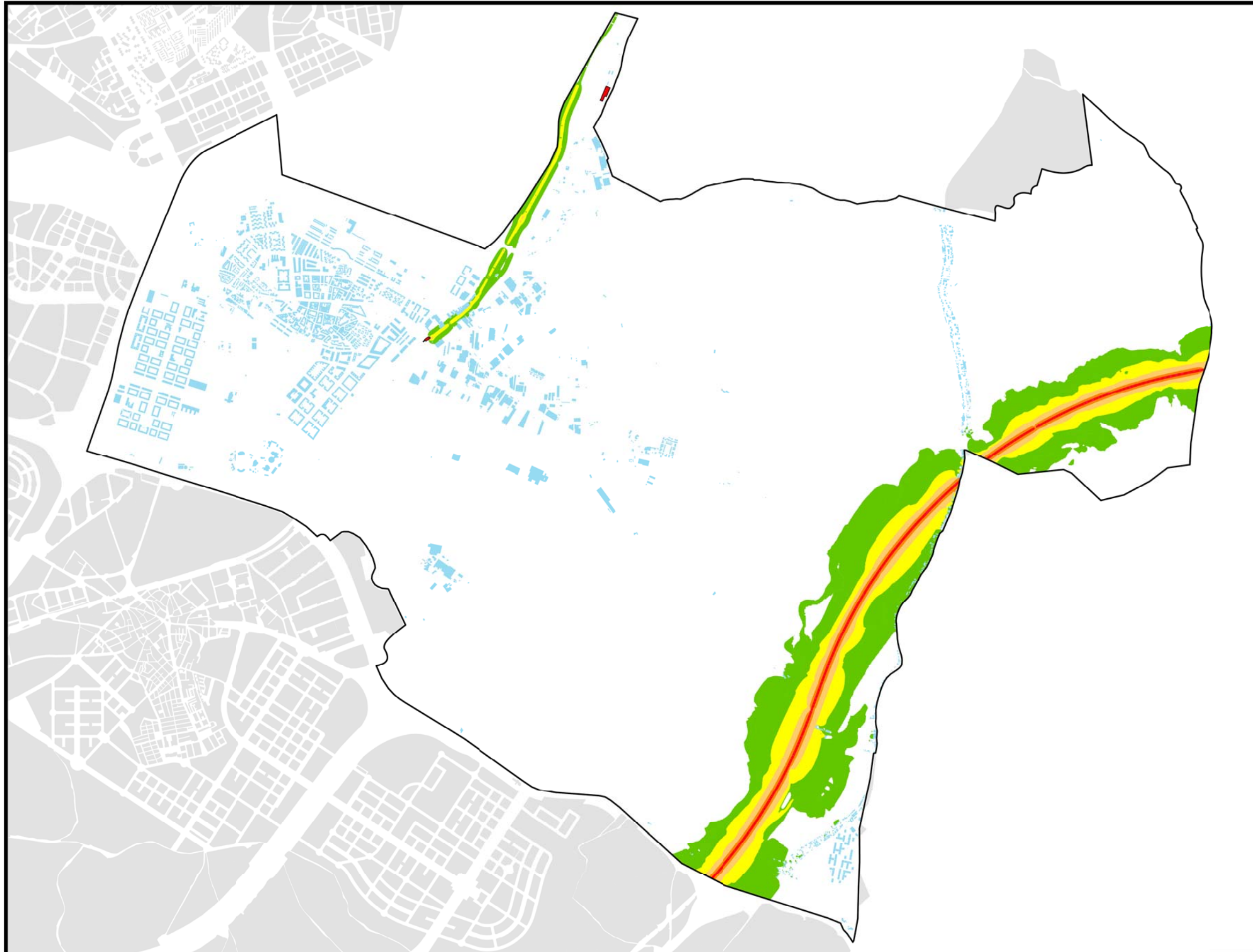
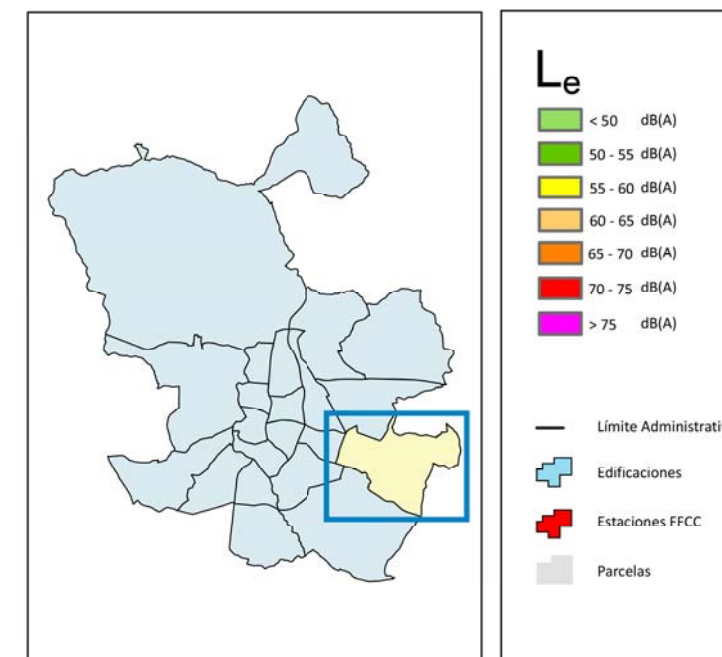
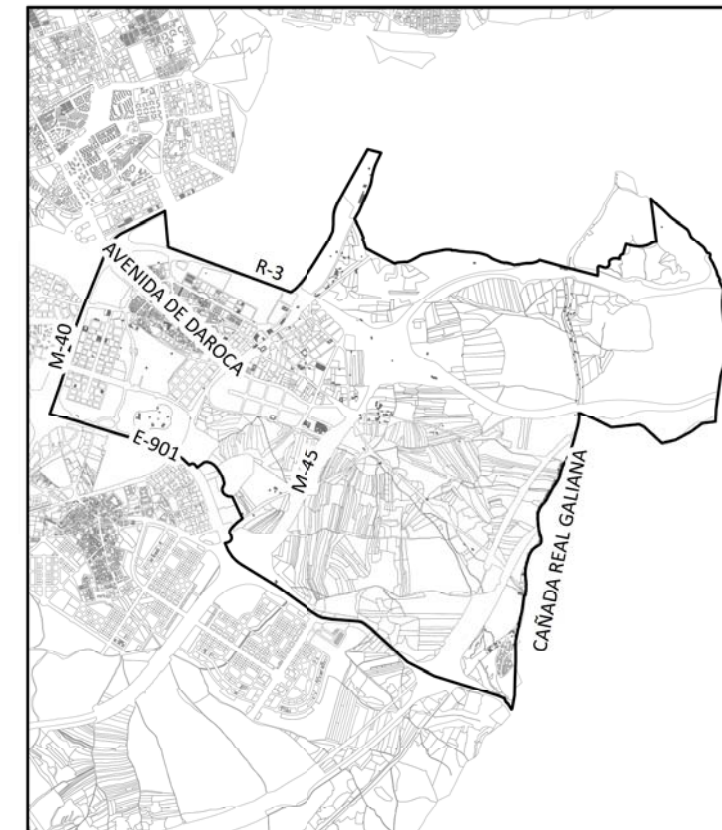




VICALVARO

POBLACIÓN EXPUESTA A RANGOS DE L_e

Distrito	Rango de Exposición dBA	Nº Personas (centenas)
Vicalvaro	< 55	4
	55 - 60	0
	60 - 65	0
	65 - 70	0
	70 - 75	0
	> 75	0


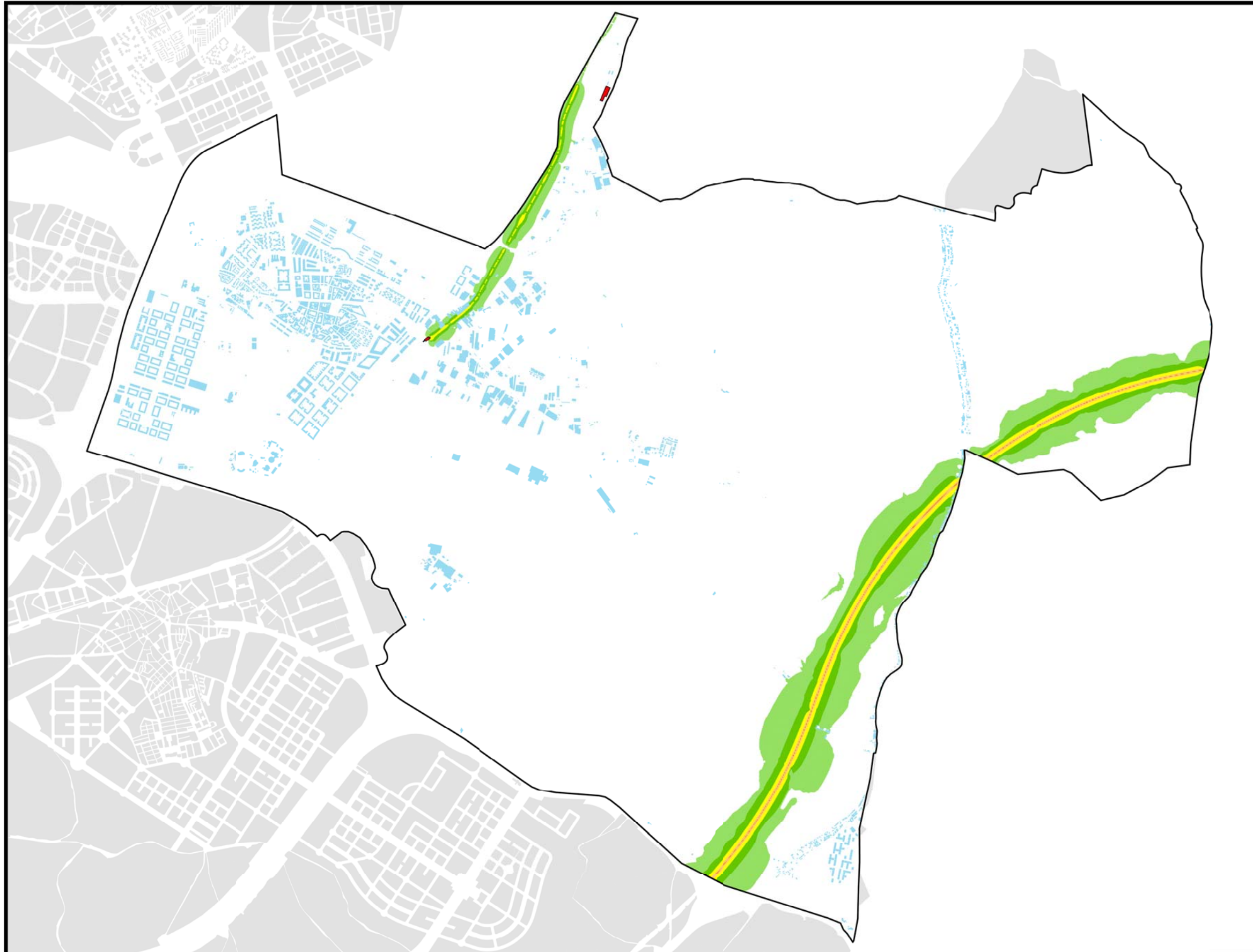
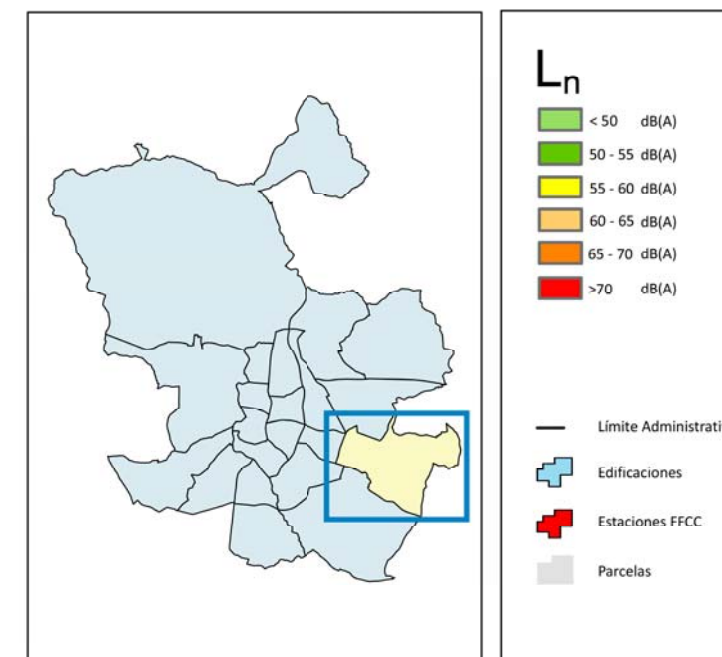
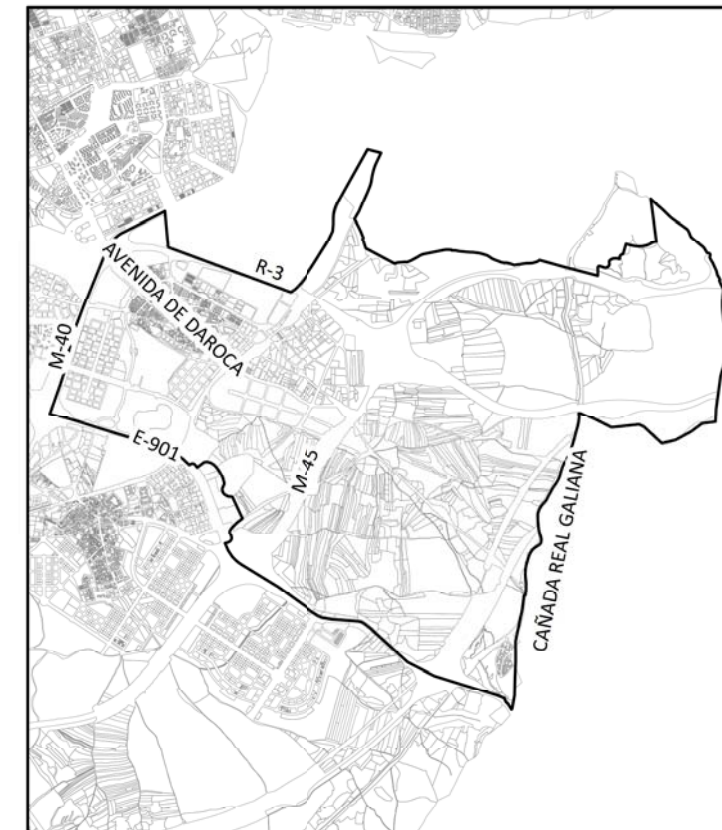




VICALVARO

POBLACIÓN EXPUESTA A RANGOS DE L_n

Distrito	Rango de Exposición dBA	Nº Personas (centenas)
Vicalvaro	< 50	5
	50 - 55	0
	55 - 60	0
	60 - 65	0
	65 - 70	0
	> 70	0

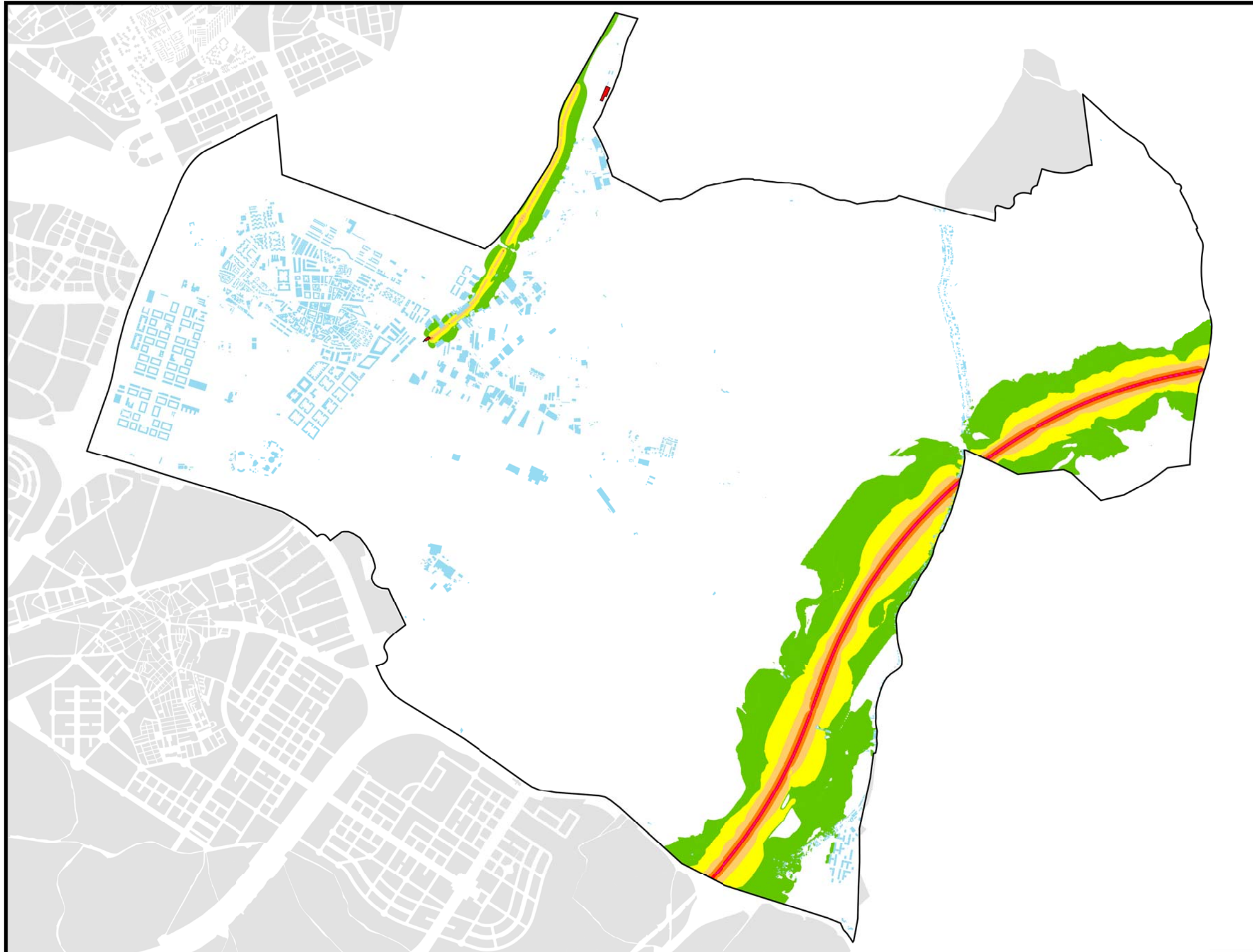
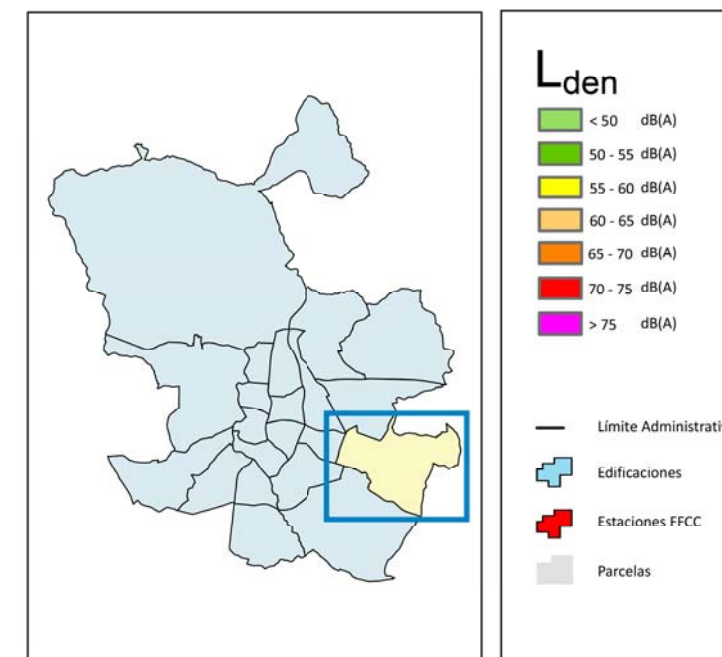
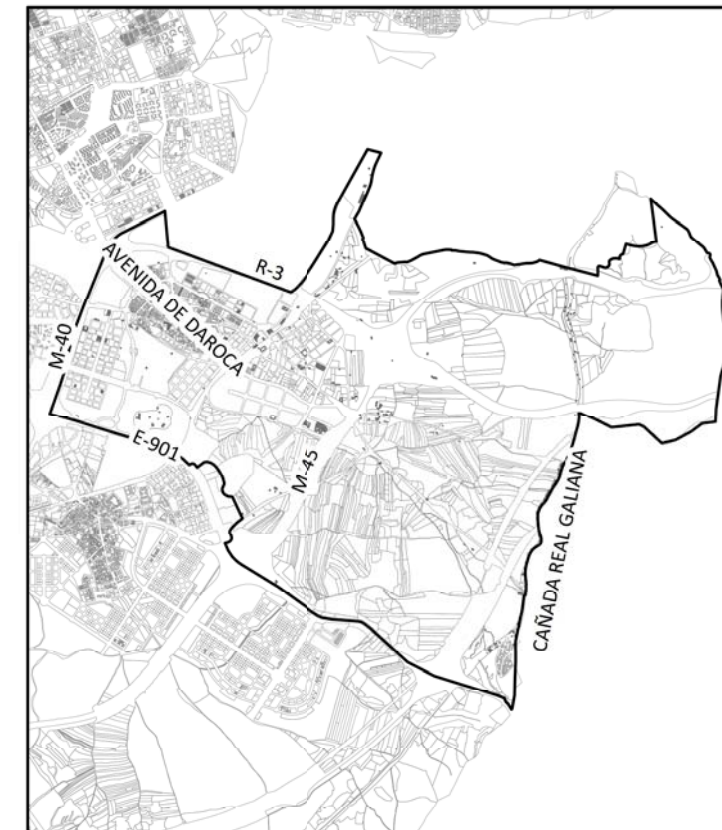


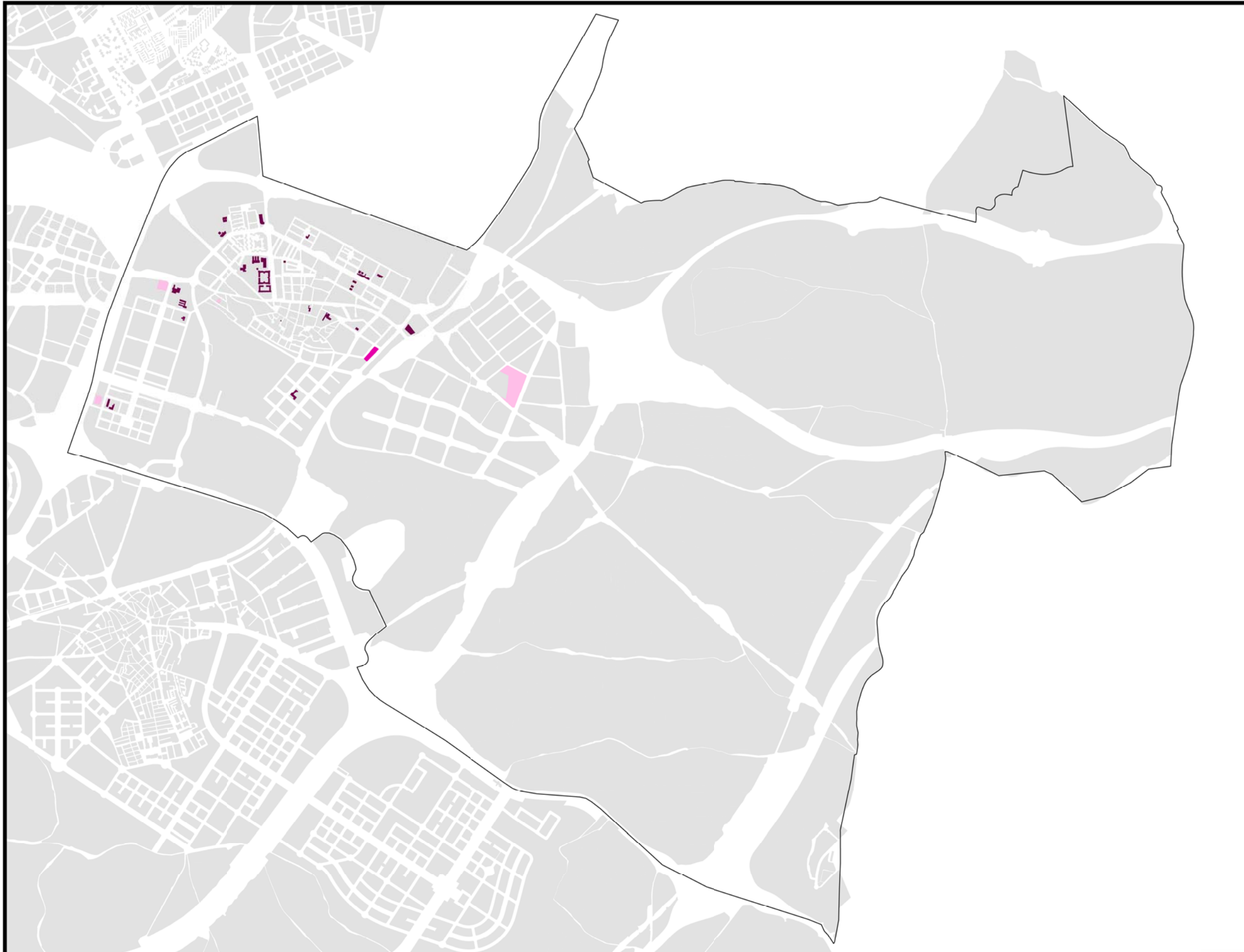


VICALVARO

POBLACIÓN EXPUESTA A RANGOS DE L_{den}

Distrito	Rango de Exposición dBA	Nº Personas (centenas)
Vicalvaro	< 55	6
	55 - 60	0
	60 - 65	0
	65 - 70	0
	70 - 75	0
	> 75	0

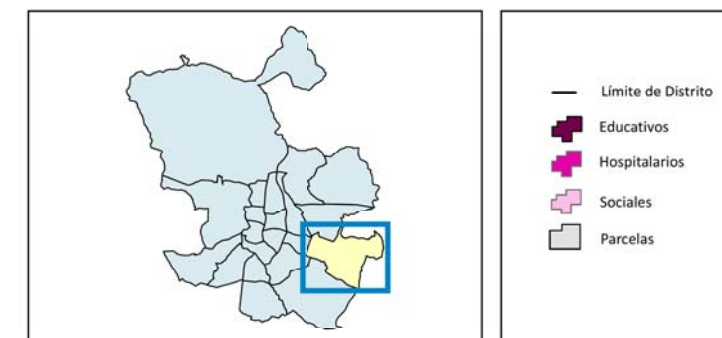




EDIFICIOS SENSIBLES EXPUESTOS

L _{den}		
Uso	Rango de Exposición dBA	Nº Edificios
Social	< 55	1
	55 - 60	0
	60 - 65	1
	65 - 70	3
	70 - 75	0
Educativo	> 75	0
	< 55	0
	55 - 60	12
	60 - 65	6
	65 - 70	1
Hospitalario	70 - 75	0
	> 75	0
	< 55	0
	55 - 60	0
	60 - 65	1

L _n		
Uso	Rango de Exposición dBA	Nº Edificios
Social	< 50	1
	50 - 55	1
	55 - 60	3
	60 - 65	0
	65 - 70	0
Educativo	> 70	0
	< 50	7
	50 - 55	11
	55 - 60	1
	60 - 65	0
Hospitalario	65 - 70	0
	> 70	0
	< 50	0
	50 - 55	0
	55 - 60	1





VICALVARO

EDIFICIOS SENSIBLES EXPUESTOS

L_{den}

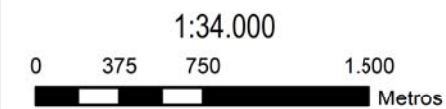
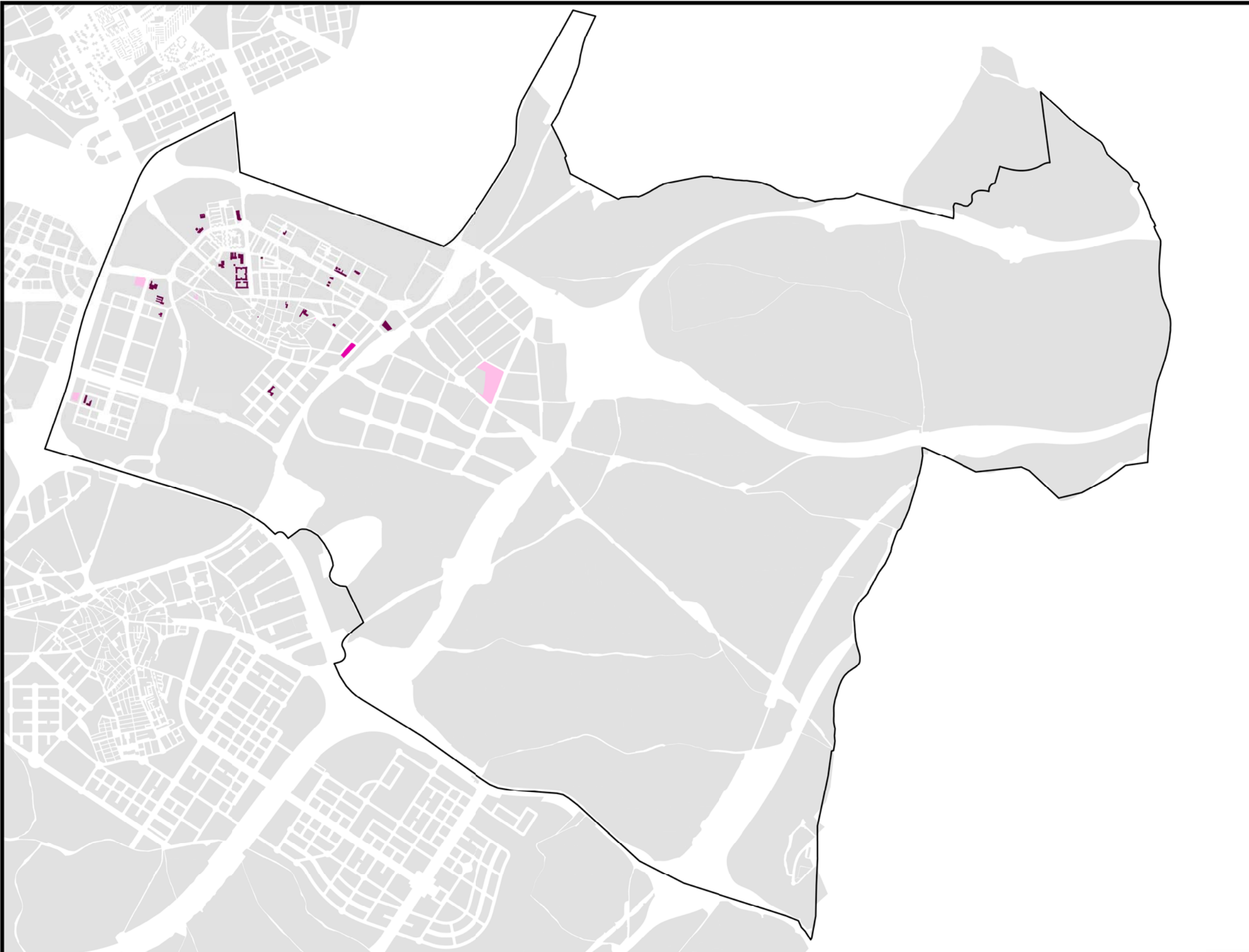
Uso	Rango de Exposición dBA	Nº Edificios
Social	< 55	0
	55 - 60	0
	60 - 65	0
	65 - 70	0
	70 - 75	0
	> 75	0
Educativo	< 55	1
	55 - 60	0
	60 - 65	0
	65 - 70	0
	70 - 75	0
	> 75	0
Hospitalario	< 55	0
	55 - 60	0
	60 - 65	0
	65 - 70	0
	70 - 75	0
	> 75	0

L_n

Uso	Rango de Exposición dBA	Nº Edificios
Social	< 50	0
	50 - 55	0
	55 - 60	0
	60 - 65	0
	65 - 70	0
	> 70	0
Educativo	< 50	1
	50 - 55	0
	55 - 60	0
	60 - 65	0
	65 - 70	0
	> 70	0
Hospitalario	< 50	0
	50 - 55	0
	55 - 60	0
	60 - 65	0
	65 - 70	0
	> 70	0



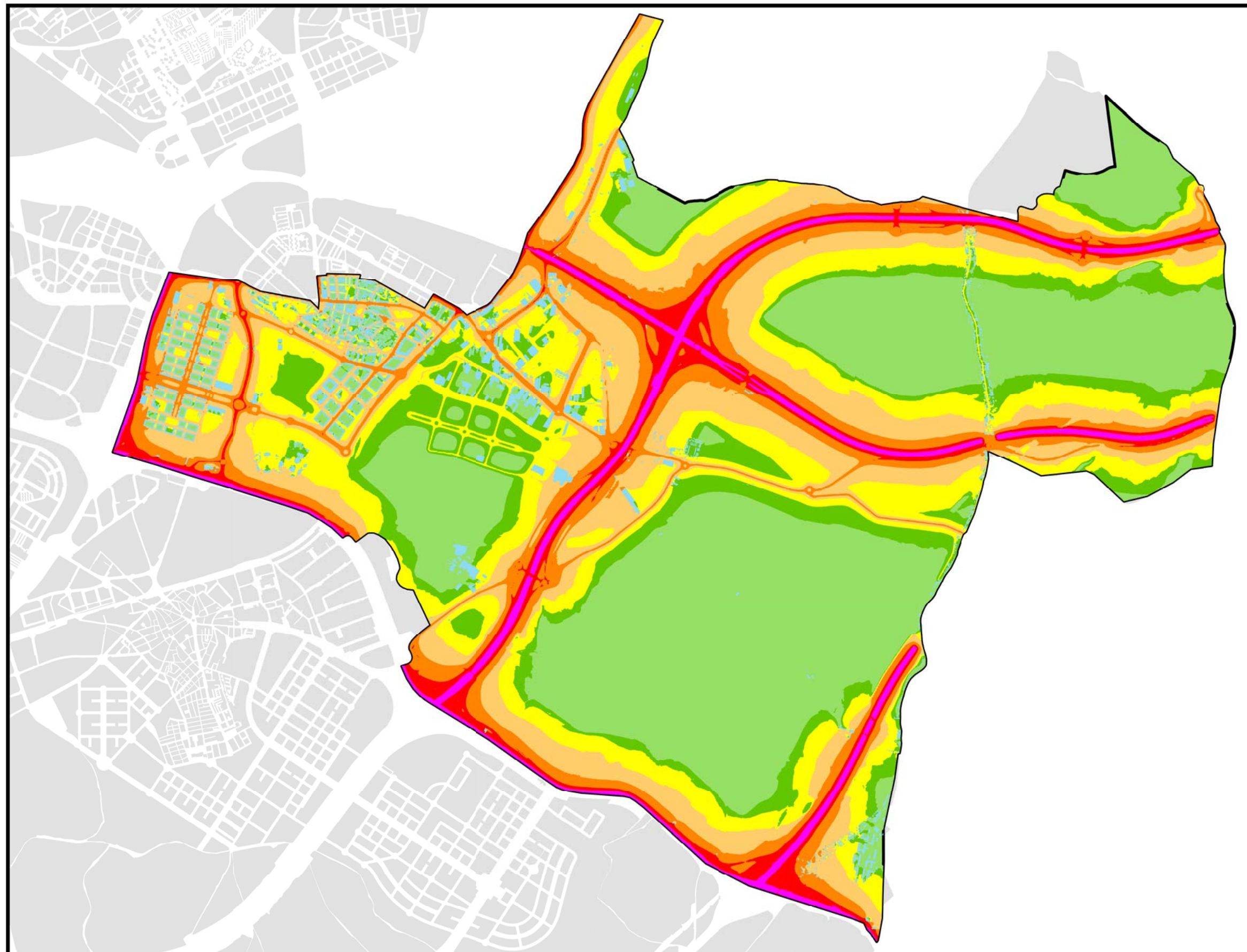
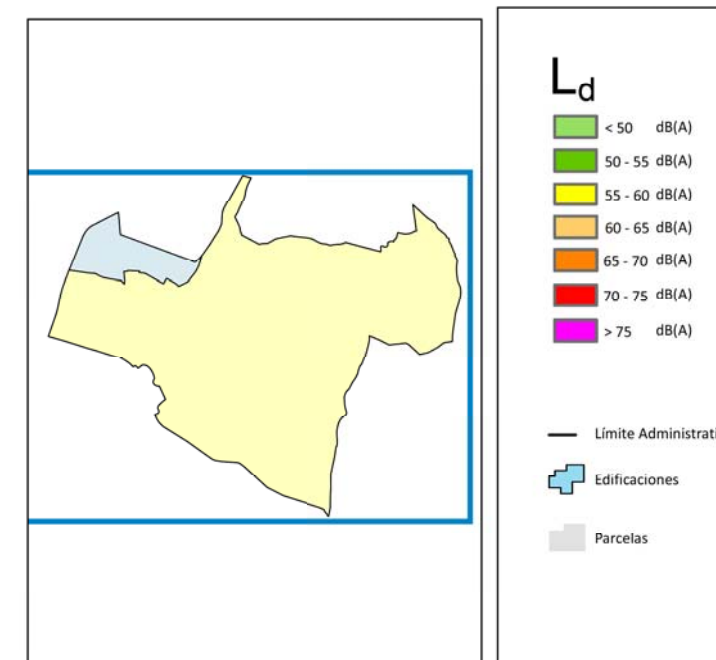
- Limite de Distrito
- Educativos
- Hospitalarios
- Sociales
- Parcelas



VICALVARO

POBLACIÓN EXPUESTA A RANGOS DE L_d

Barrio	Rango de Exposición dBA	Nº Personas (centenas)
19.1 C H de Vicalvaro	< 55	263
	55 - 60	124
	60 - 65	104
	65 - 70	6
	70 - 75	0
	> 75	0



Ag_MAD_Madrid_C_Ld_19_1




8_1C_19_1

Nivel Continuo Equivalente Diurno. Barrio Casco Histórico de Vicálvaro.



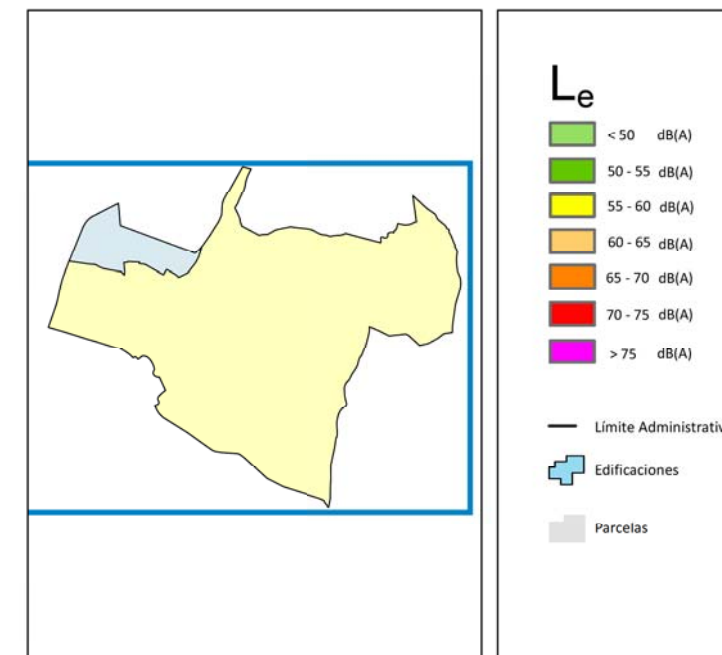
1:34.000



VICALVARO

POBLACIÓN EXPUESTA A RANGOS DE L_e

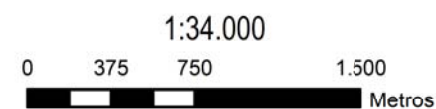
Barrio	Rango de Exposición dBA	Nº Personas (centenas)
19.1 C H de Vicálvaro	< 55	277
	55 - 60	139
	60 - 65	75
	65 - 70	5
	70 - 75	0
	> 75	0



Ag_MAD_Madrid_C_Le_19_1



Nivel Continuo Equivalente Vespertino. Barrio Casco Histórico de Vicálvaro.

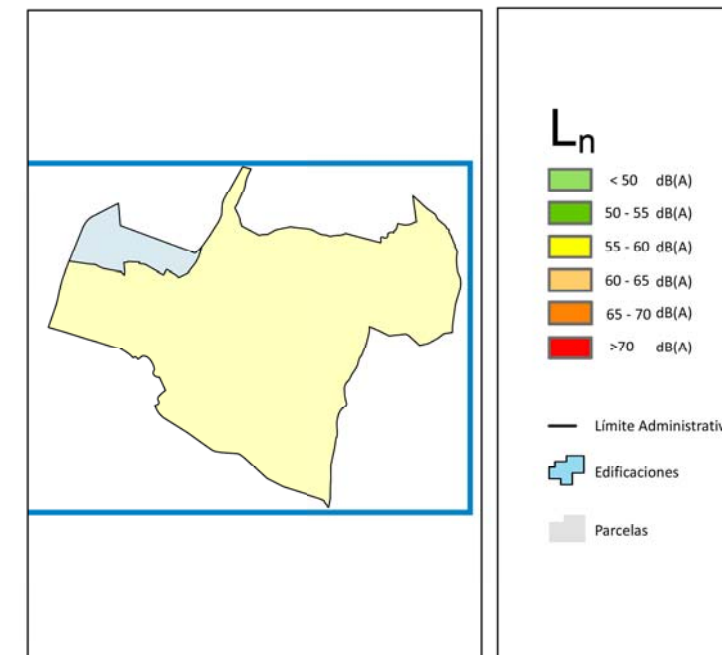


8_2C_19_1

VICALVARO

POBLACIÓN EXPUESTA A RANGOS DE L_n

Barrio	Rango de Exposición dBA	Nº Personas (centenas)
19.1 C H de Vicálvaro	< 50	278
	50 - 55	136
	55 - 60	76
	60 - 65	6
	65 - 70	0
	> 70	0



Ag_MAD_Madrid_C_Ln_19_1




Nivel Continuo Equivalente Nocturno.Barrio Casco Histórico de Vicálvaro.



1:34.000

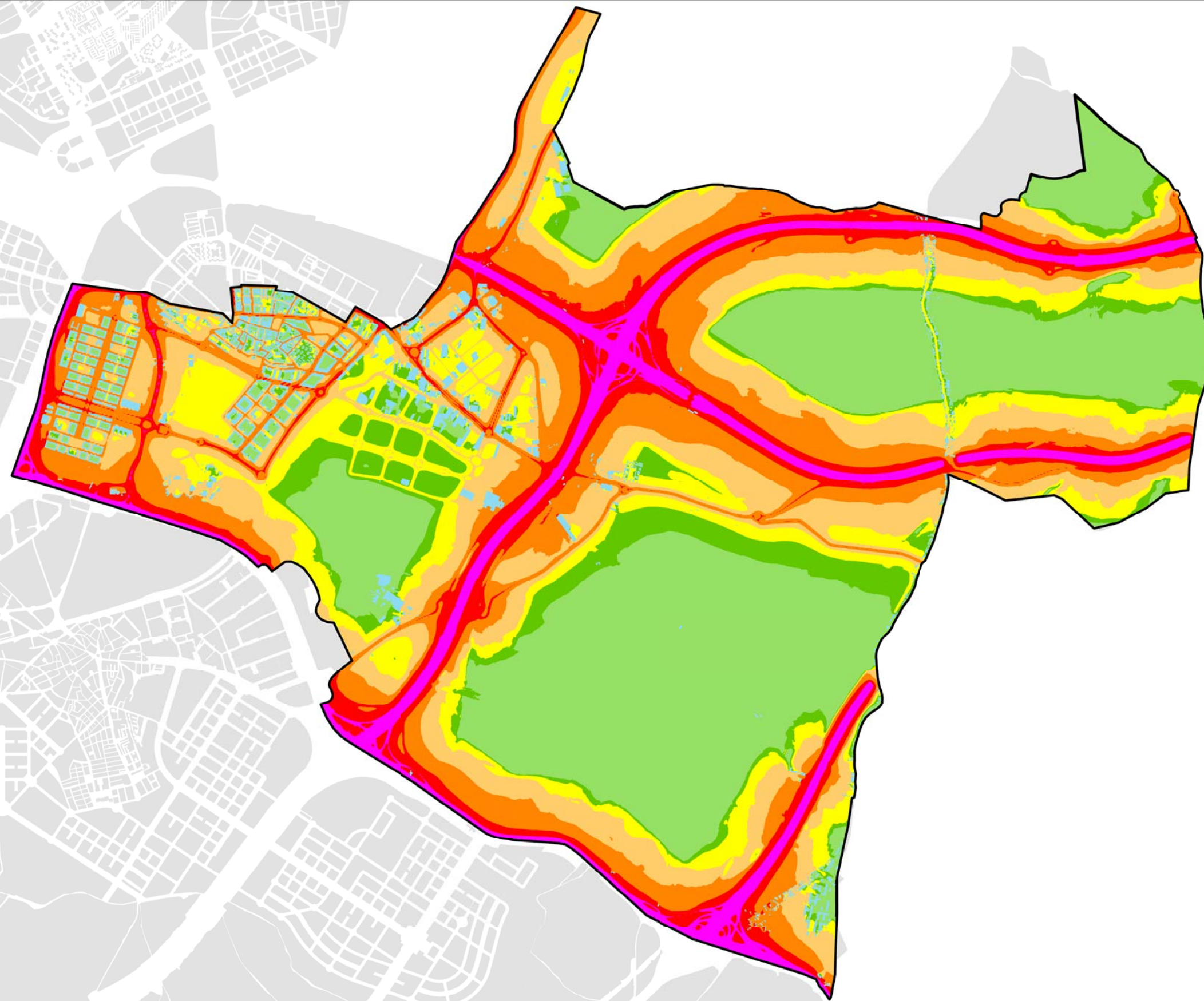
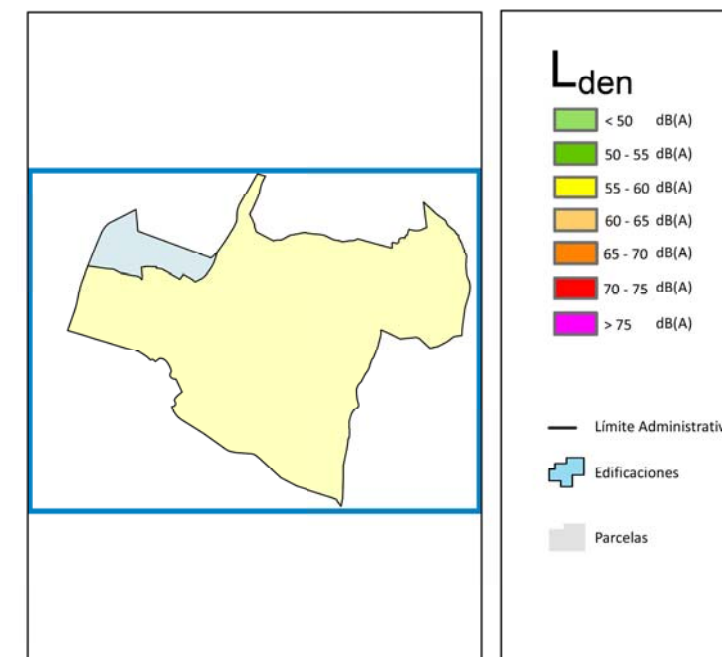
8_3C_19_1



VICALVARO

POBLACIÓN EXPUESTA A RANGOS DE L_{den}

Barrio	Rango de Exposición dBA	Nº Personas (centenas)
19.1 C H de Vicálvaro	< 55	238
	55 - 60	69
	60 - 65	158
	65 - 70	28
	70 - 75	3
	> 75	0




Ag_MAD_Madrid_C_Lden_19_1



8_4C_19_1


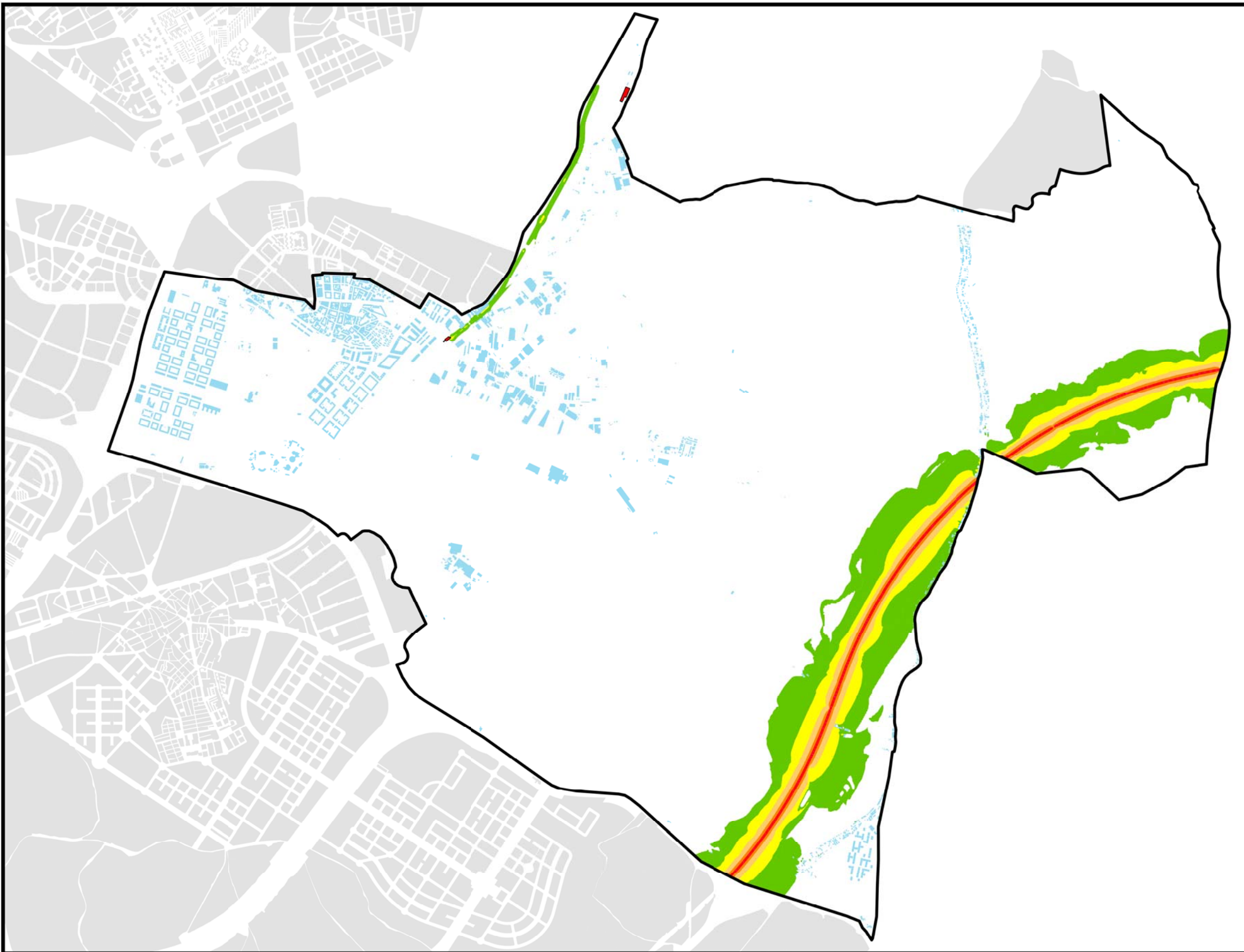
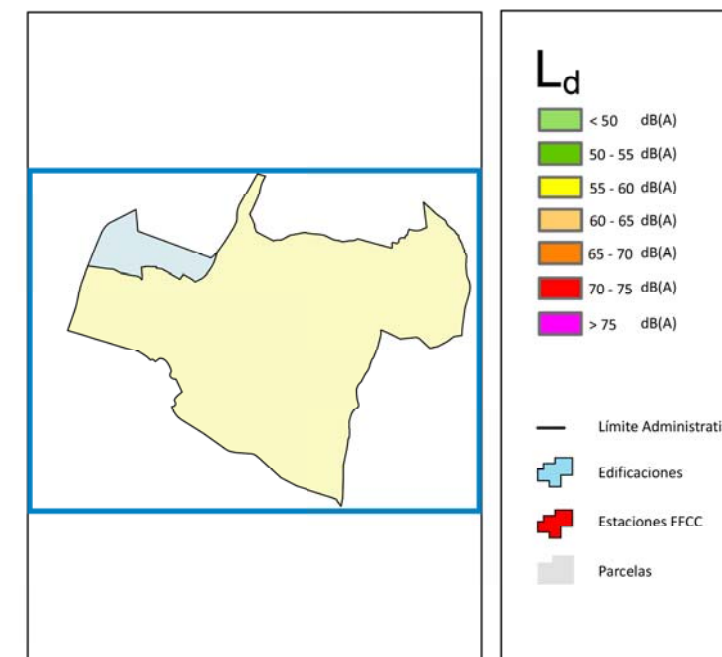
Nivel Día - Tarde - Noche. Barrio Casco Histórico de Vicálvaro



VICALVARO

POBLACIÓN EXPUESTA A RANGOS DE L_d


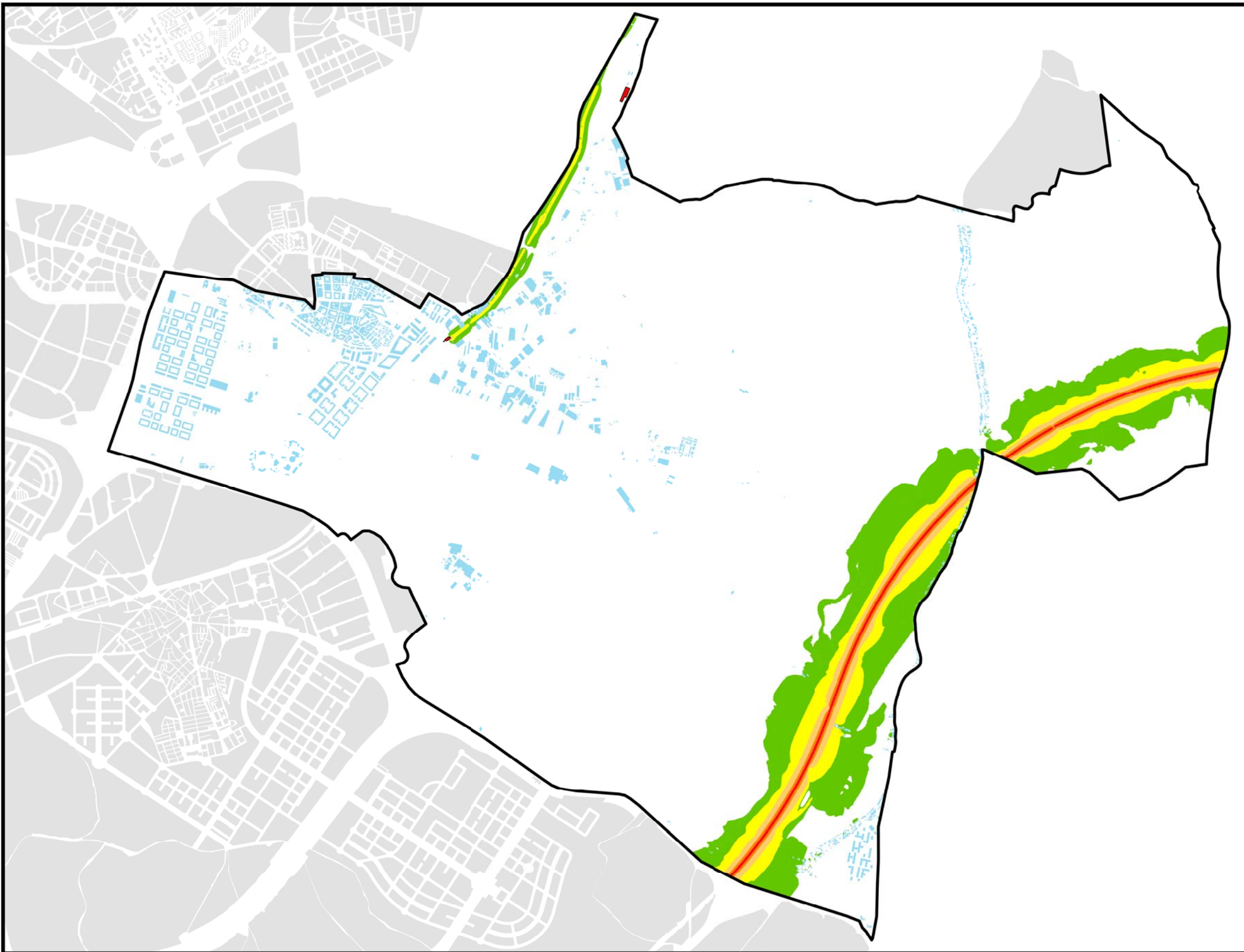
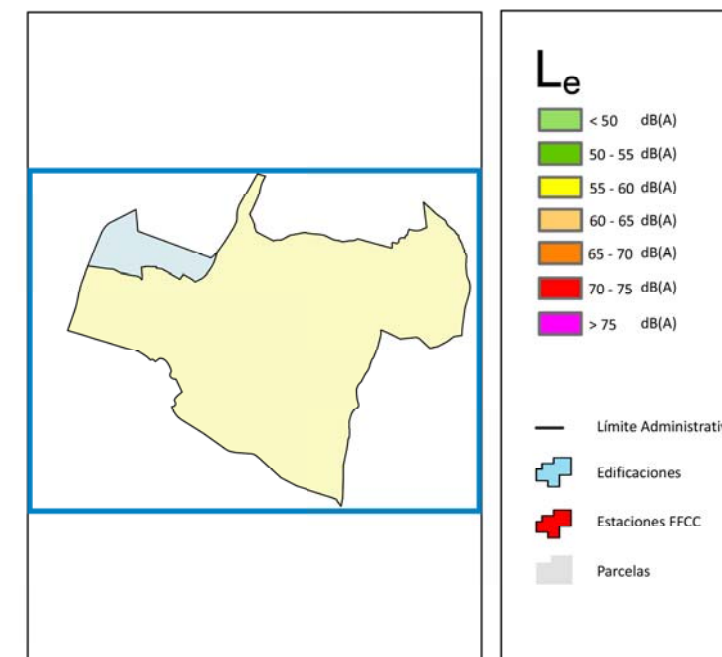
Barrio	Rango de Exposición dBA	Nº Personas (centenas)
19.1 Casco Histórico de Vicalvaro	< 55	1
	55 - 60	0
	60 - 65	0
	65 - 70	0
	66 - 70	0
	> 75	0



VICALVARO

POBLACIÓN EXPUESTA A RANGOS DE L_e


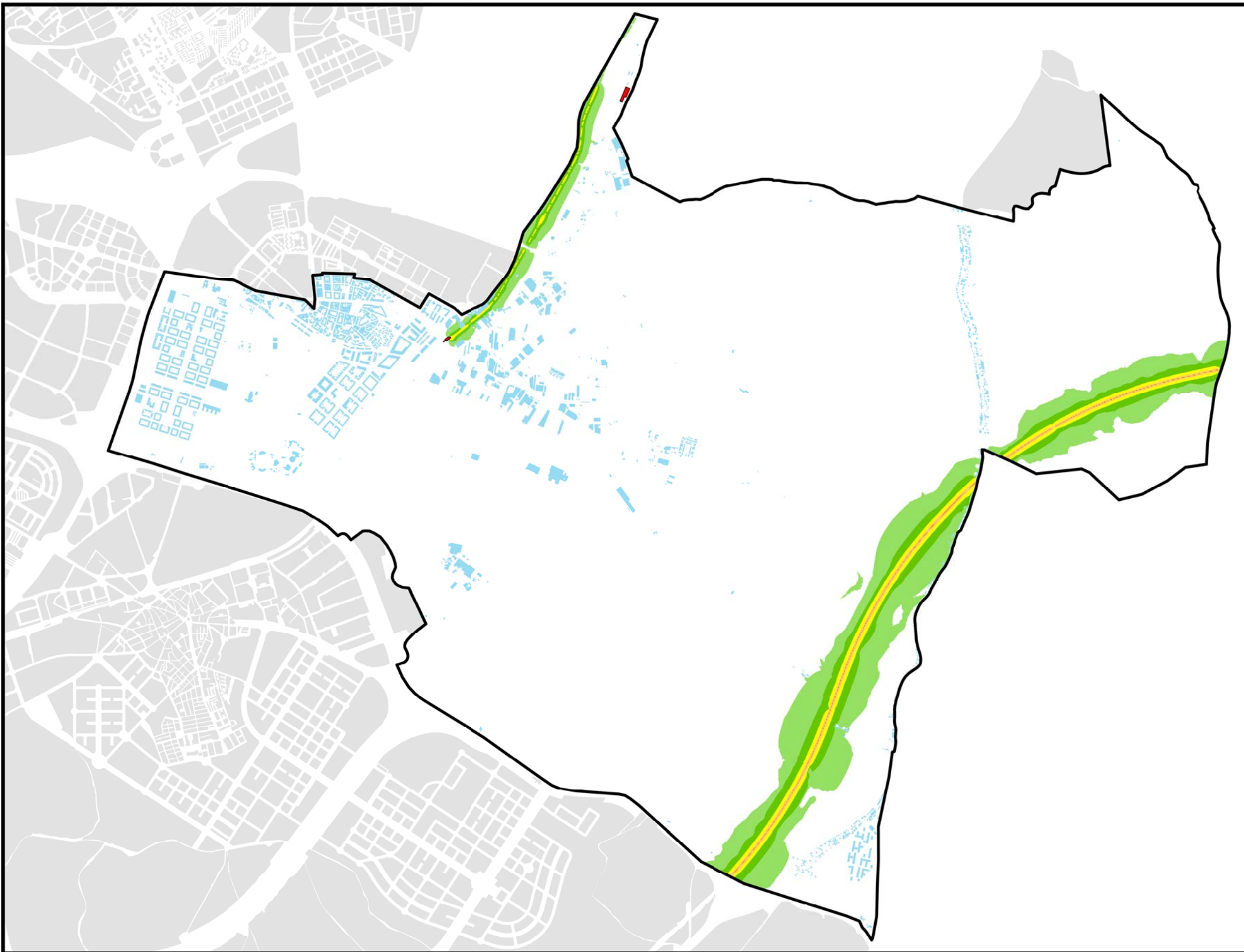
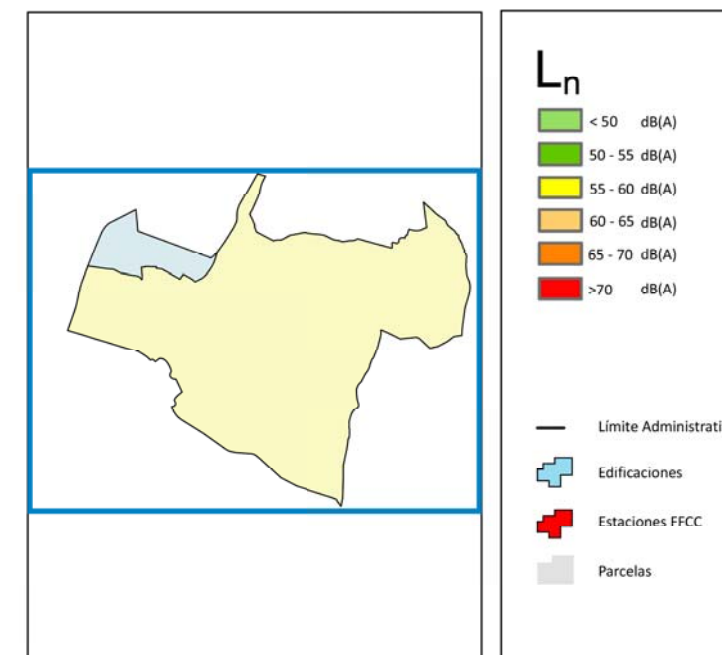
Barrio	Rango de Exposición dBA	Nº Personas (centenas)
19.1 Casco Histórico de Vicalvaro	< 55	4
	55 - 60	0
	60 - 65	0
	65 - 70	0
	66 - 70	0
	> 75	0



VICALVARO

POBLACIÓN EXPUESTA A RANGOS DE L_n

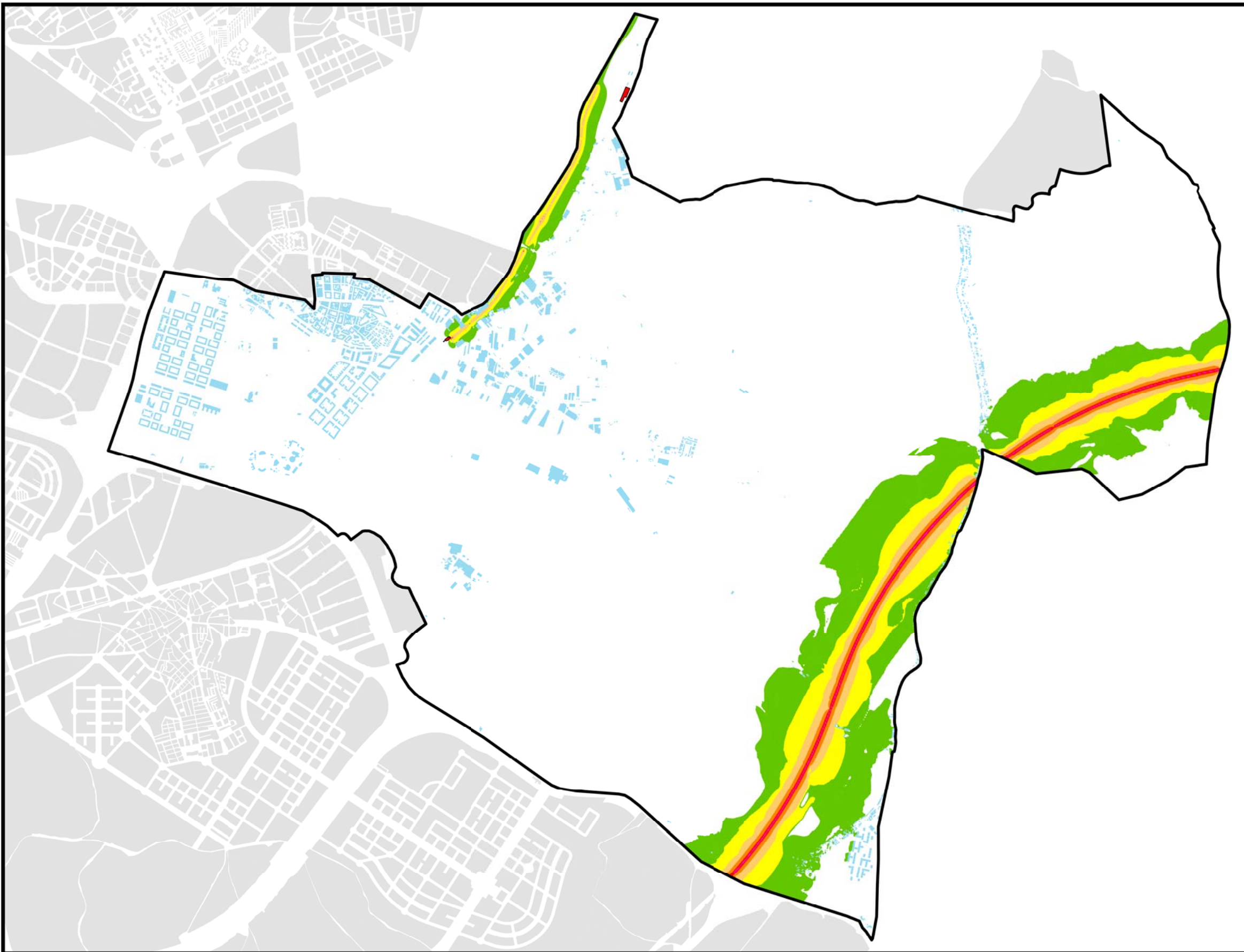
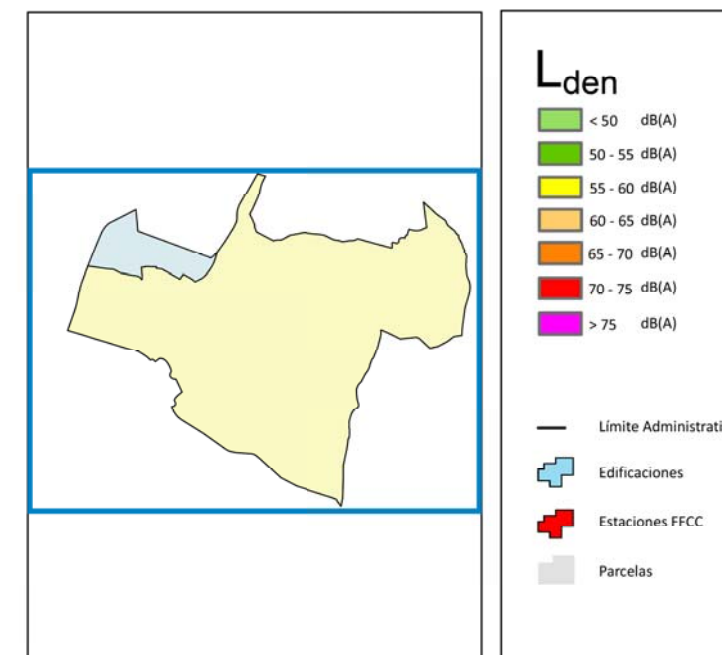
Barrio	Rango de Exposición dBA	Nº Personas (centenas)
19.1 Casco Histórico de Vicalvaro	< 50	1
	50 - 55	0
	55 - 60	0
	60 - 65	0
	65 - 70	0
	> 70	0



VICALVARO

POBLACIÓN EXPUESTA A RANGOS DE L_{den}


Barrio	Rango de Exposición dBA	Nº Personas (centenas)
19.1 Casco Histórico de Vicalvaro	< 55	2
	55 - 60	0
	60 - 65	0
	65 - 70	0
	66 - 70	0
	> 75	0



Ag_MAD_Madrid_F_Lden_19_1



Nivel Día - Tarde - Noche. Barrio Casco Histórico de Vicalvaro

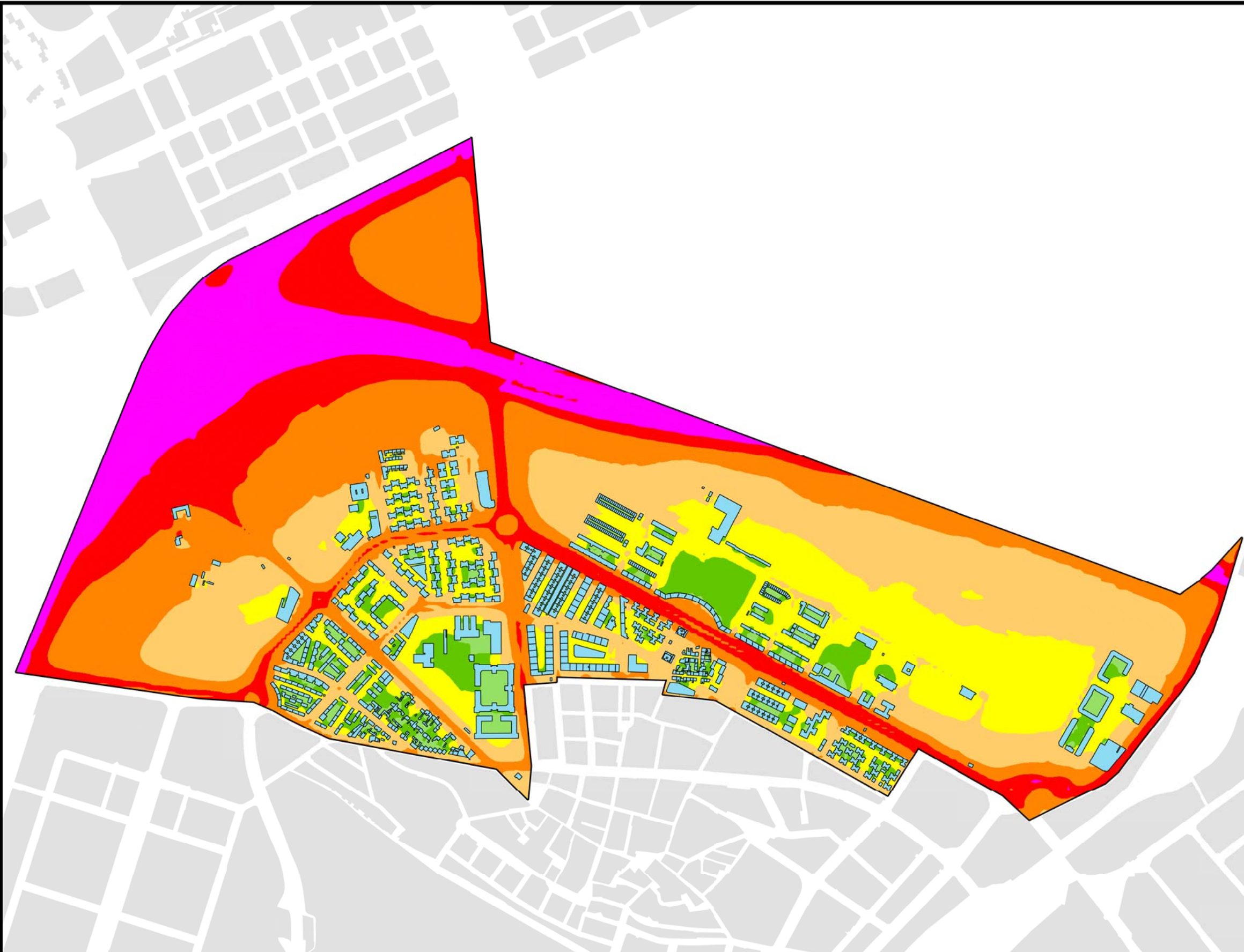
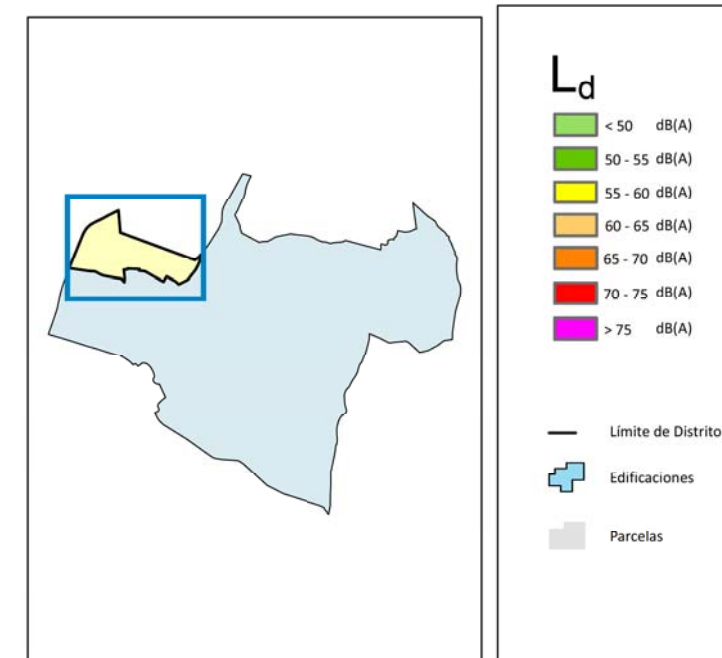
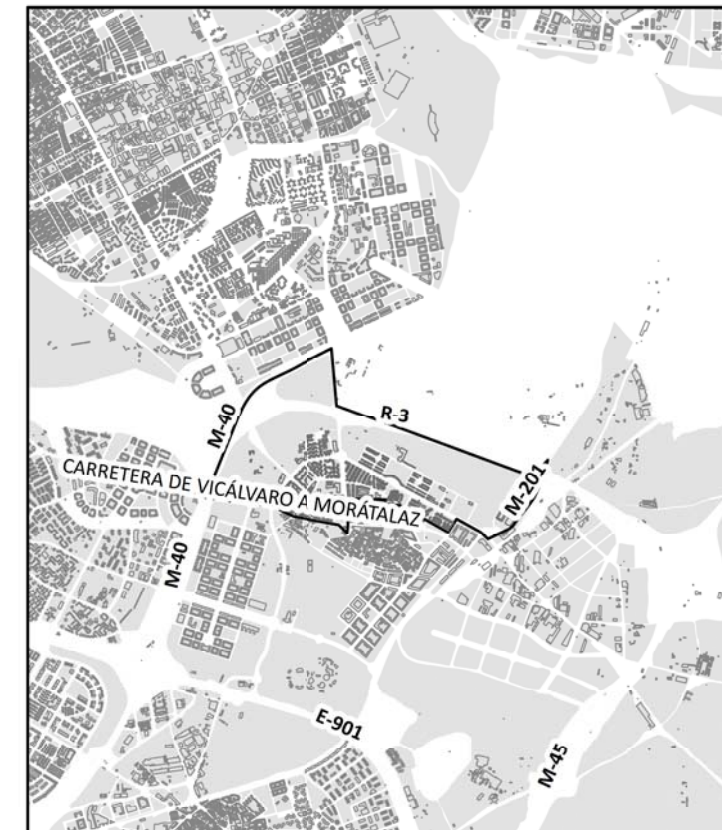


8_4F_19_1

VICALVARO

POBLACIÓN EXPUESTA A RANGOS DE L_d

Barrio	Rango de Exposición dBA	Nº Personas (centenas)
19.2 Ambroz	< 55	123
	55 - 60	50
	60 - 65	25
	65 - 70	5
	70 - 75	0
	> 75	0

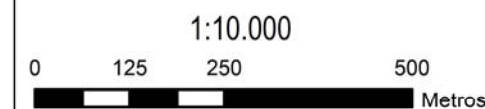


Ag_MAD_Madrid_C_Ld_19_2



8_1C_19_2

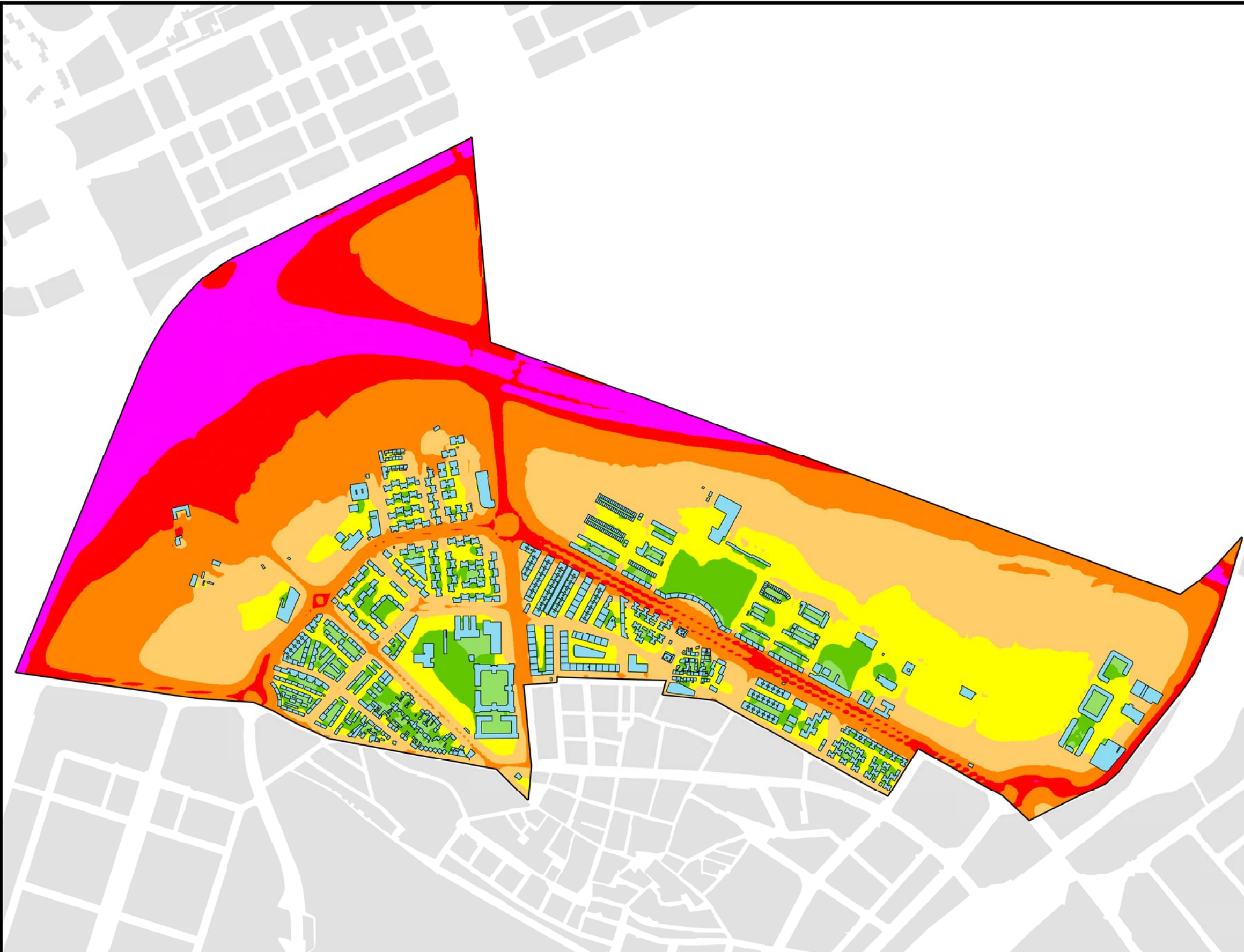
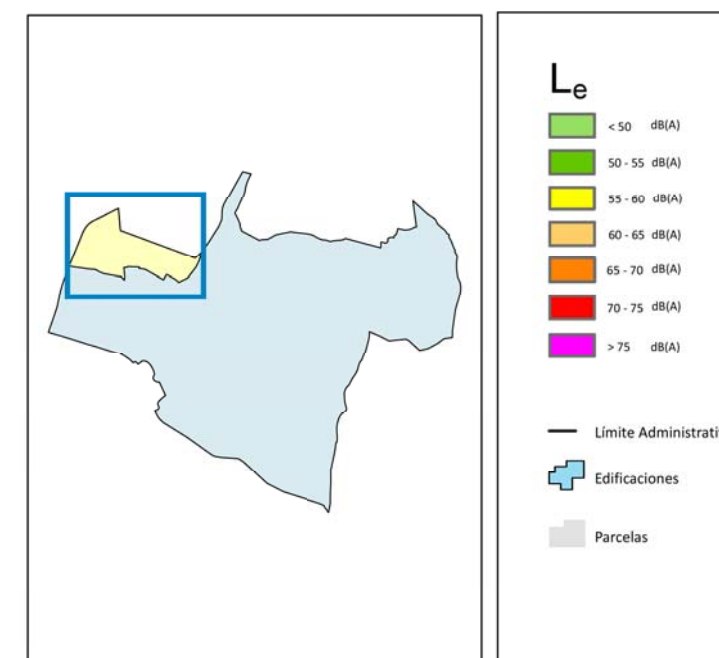
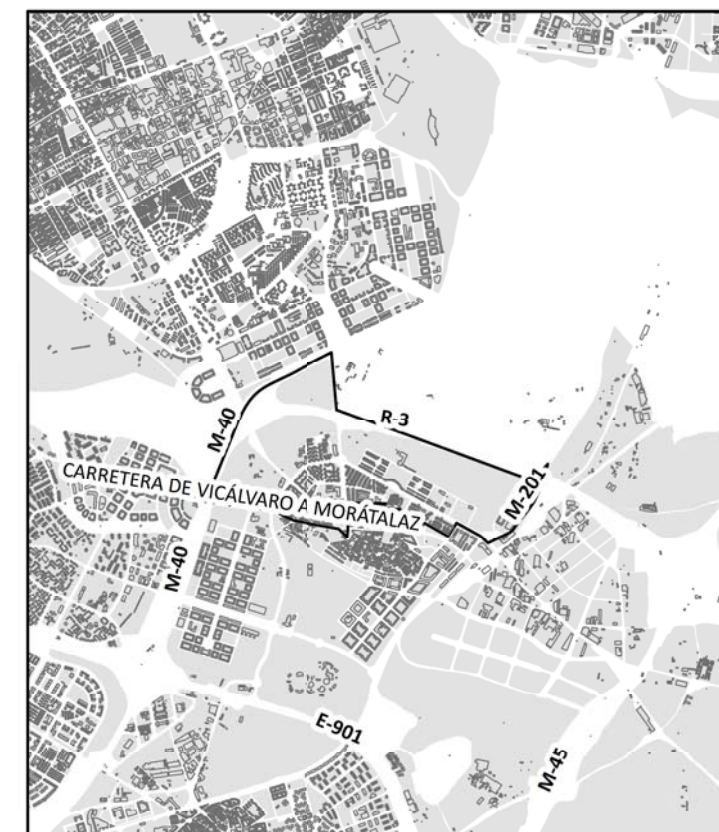
Nivel Continuo Equivalente Diurno. Barrio Ambroz



VICALVARO

POBLACIÓN EXPUESTA A RANGOS DE L_e

Barrio	Rango de Exposición dBA	Nº Personas (centenas)
19.2 Ambroz	< 55	133
	55 - 60	45
	60 - 65	21
	65 - 70	3
	70 - 75	0
	> 75	0

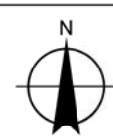


Ag_MAD_Madrid_C_Le_19_2




8_2C_19_2

Nivel Continuo Equivalente Vespertino.Barrio Ambroz



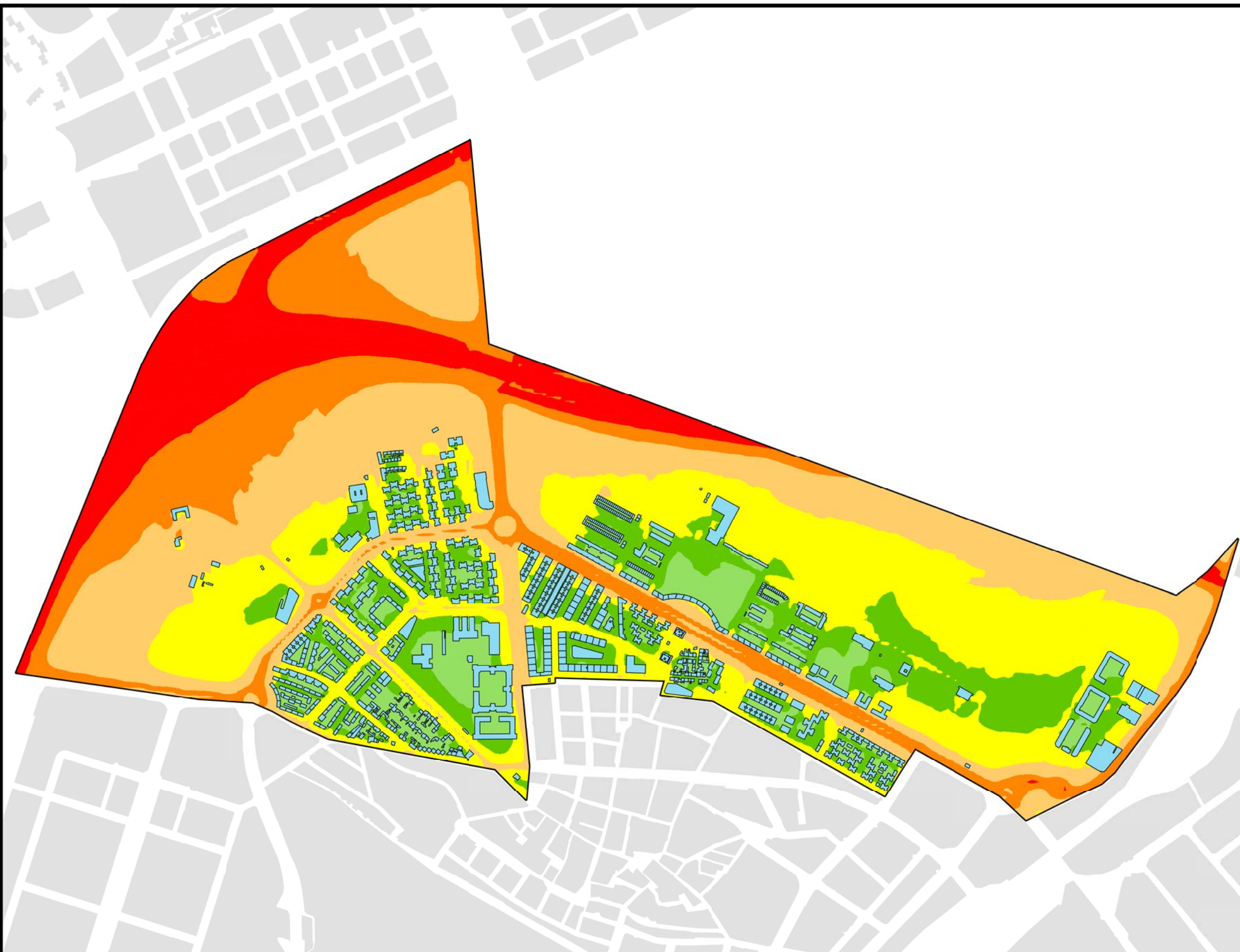
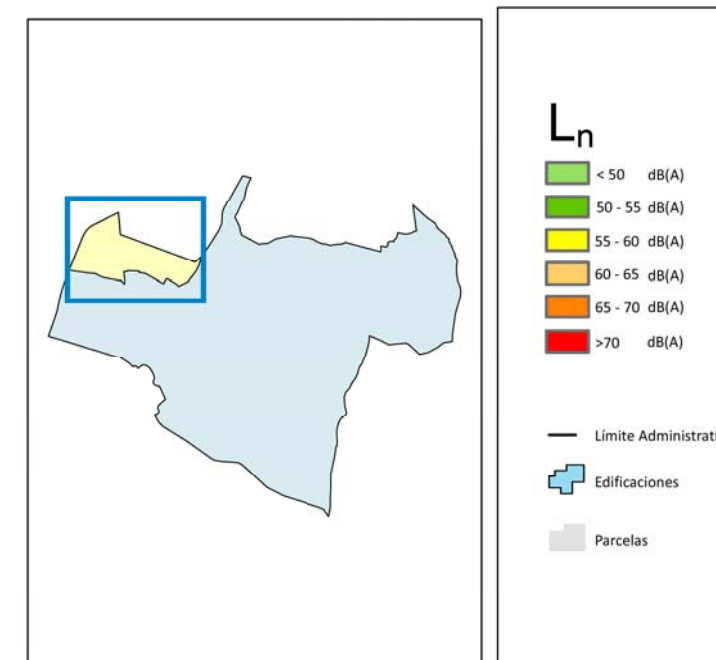
1:10.000



VICALVARO

POBLACIÓN EXPUESTA A RANGOS DE L_n

Barrio	Rango de Exposición dBA	Nº Personas (centenas)
19.2 Ambroz	< 50	133
	50 - 55	43
	55 - 60	22
	60 - 65	4
	65 - 70	0
	> 70	0

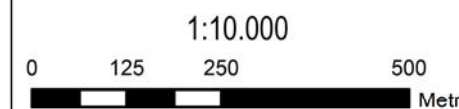


Ag_MAD_Madrid_C_Ln_19_2



8_3C_19_2

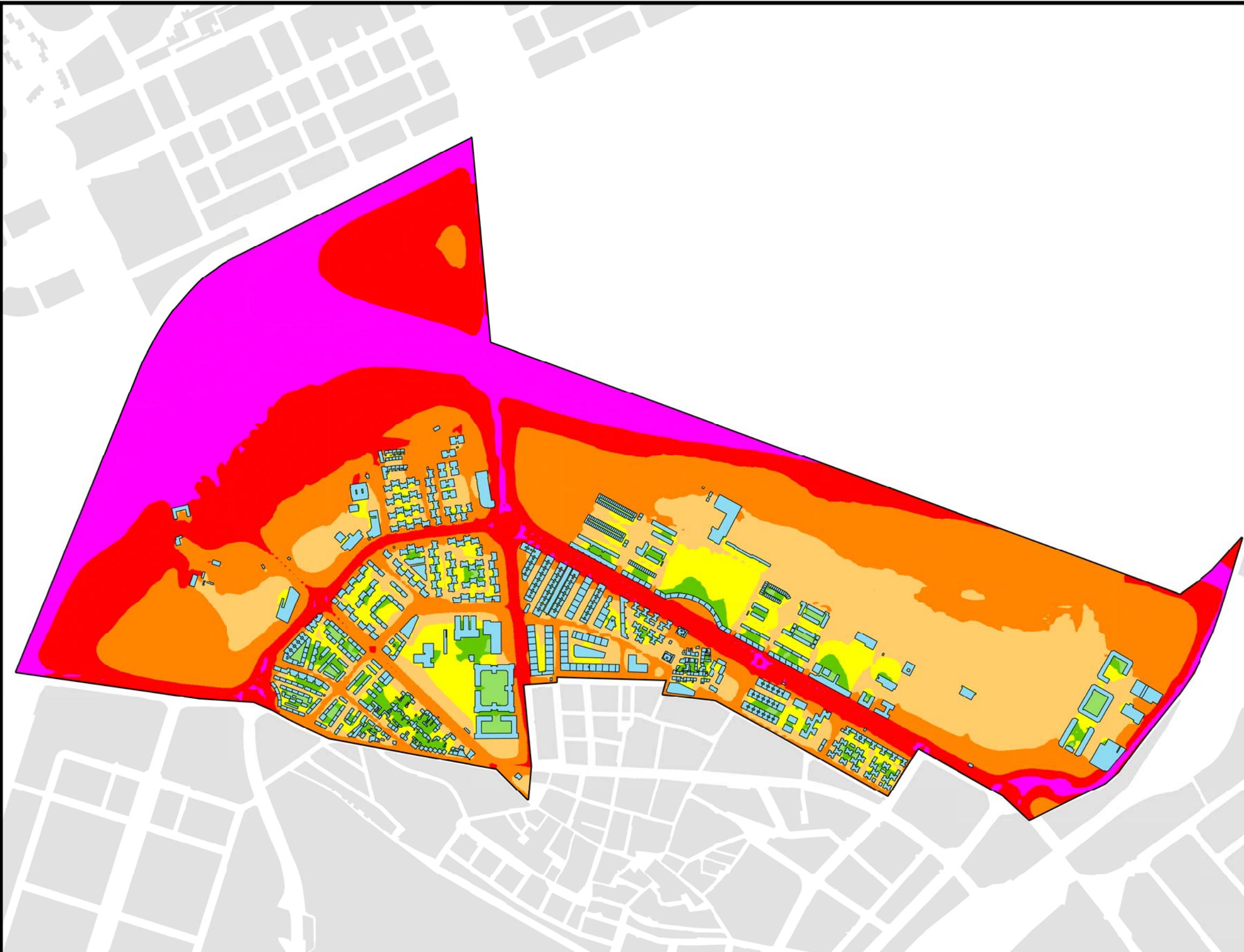
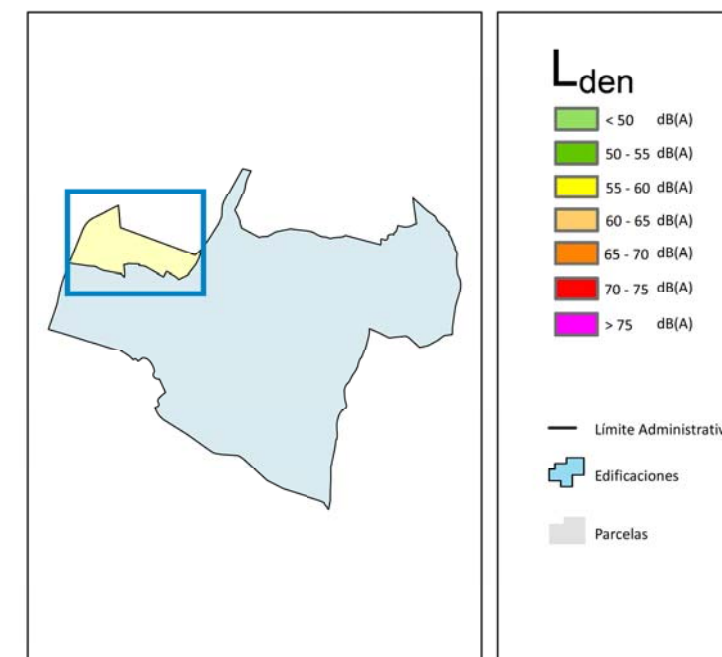
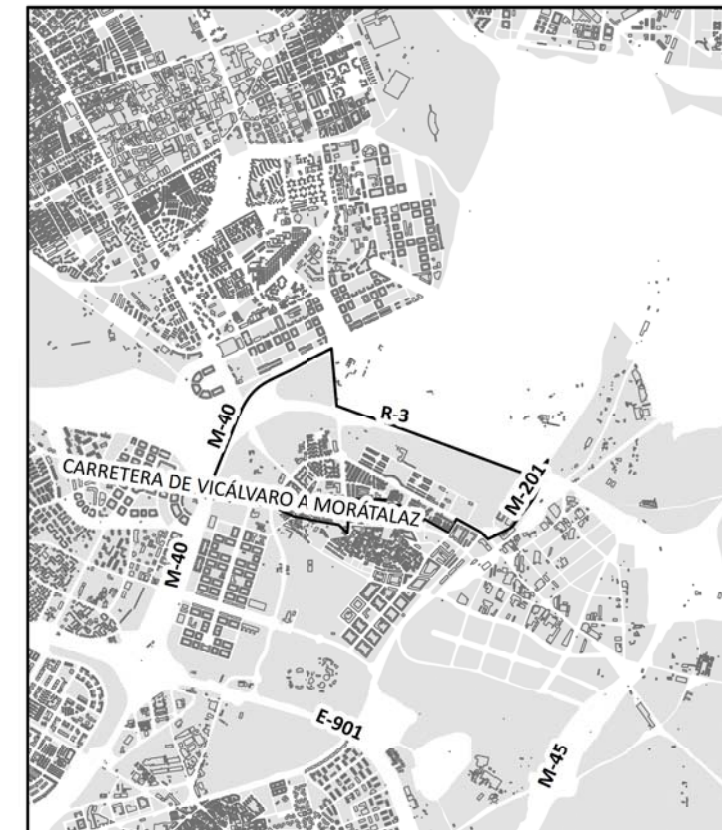
Nivel Continuo Equivalente Nocturno.Barrio Ambroz



VICALVARO

POBLACIÓN EXPUESTA A RANGOS DE L_{den}

Barrio	Rango de Exposición dBA	Nº Personas (centenas)
19.2 Ambroz	< 55	98
	55 - 60	51
	60 - 65	38
	65 - 70	13
	70 - 75	2
	> 75	0

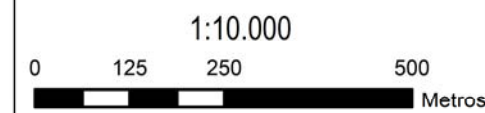


Ag_MAD_Madrid_C_Lden_19_2

8_4C_19_2



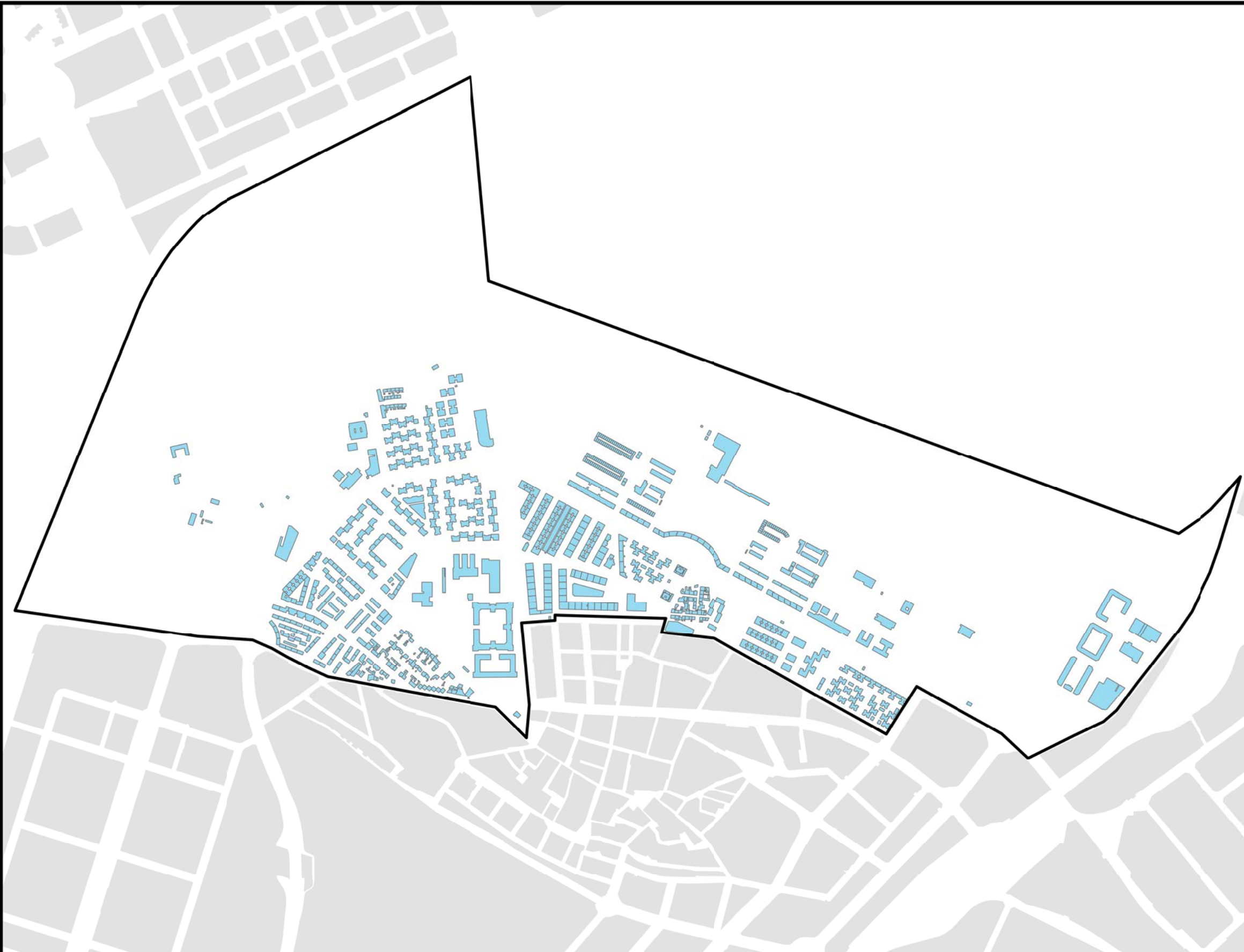
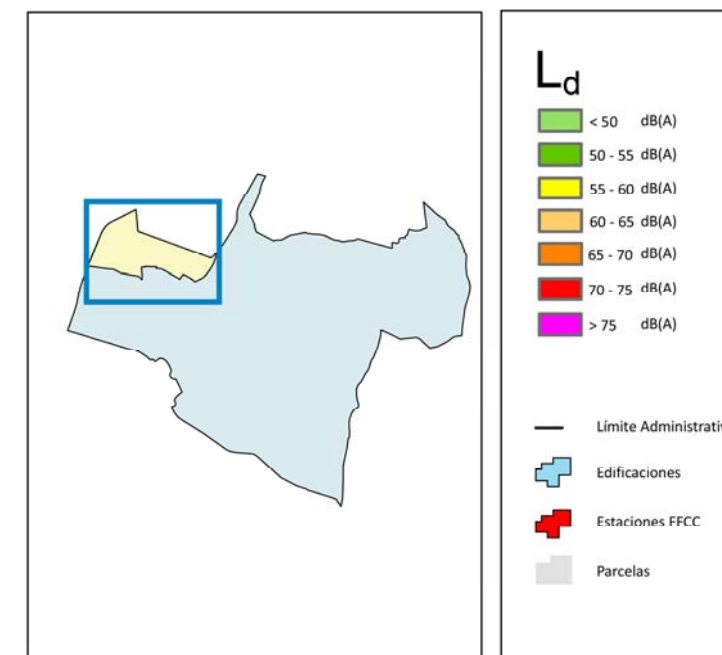
Nivel Día-Tarde-Noche. Barrio Ambroz



VICALVARO

POBLACIÓN EXPUESTA A RANGOS DE L_d

Barrio	Rango de Exposición dBA	Nº Personas (centenas)
19.2 Ambroz	< 55	0
	55 - 60	0
	60 - 65	0
	65 - 70	0
	70 - 75	0
	> 75	0

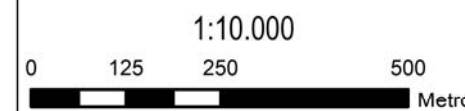
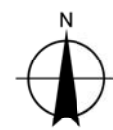


Ag_MAD_Madrid_F_Ld_19_2



8_1F_19_2

Nivel Continuo Equivalente Diurno. Barrio Ambroz

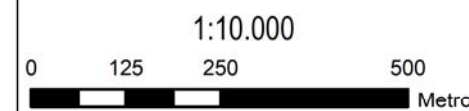
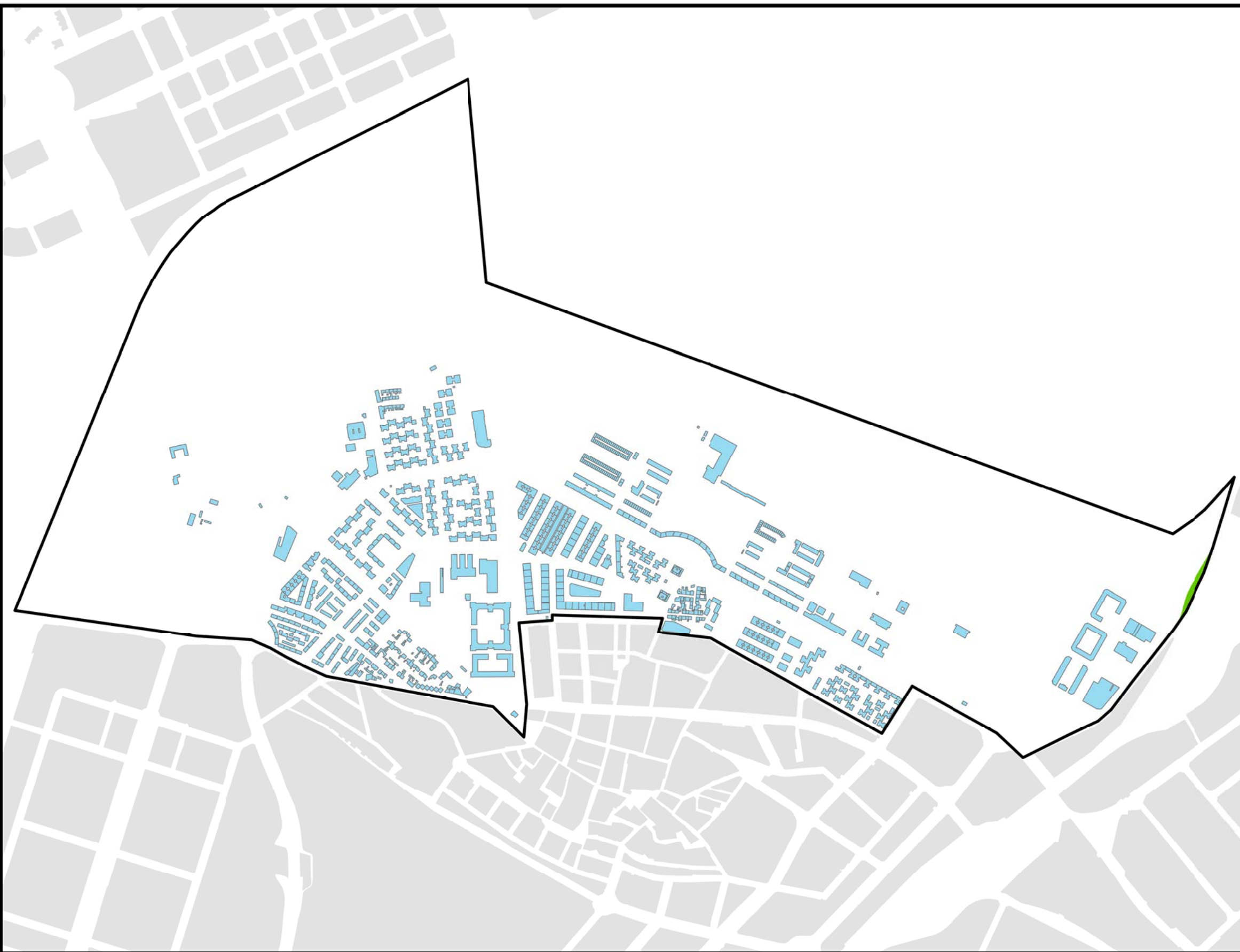
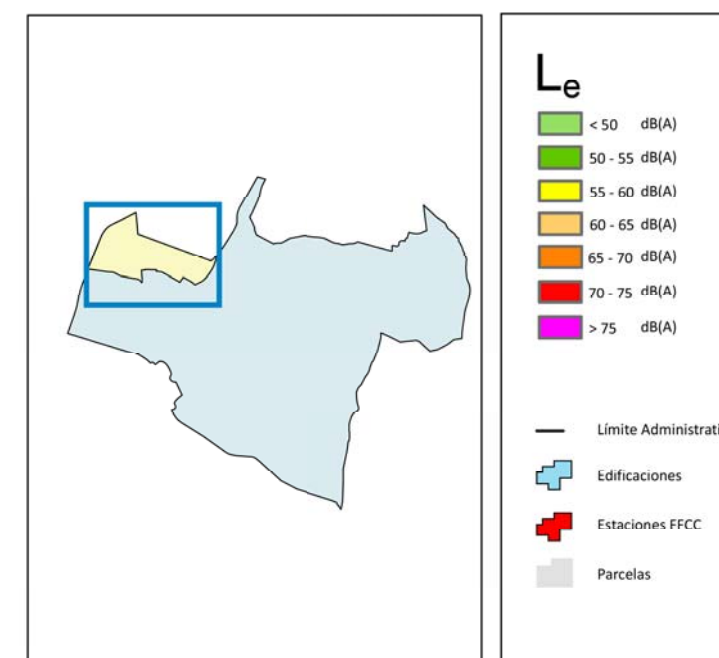




VICALVARO

POBLACIÓN EXPUESTA A RANGOS DE L_e

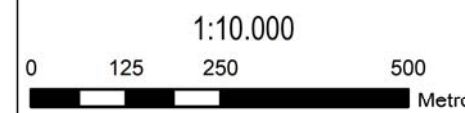
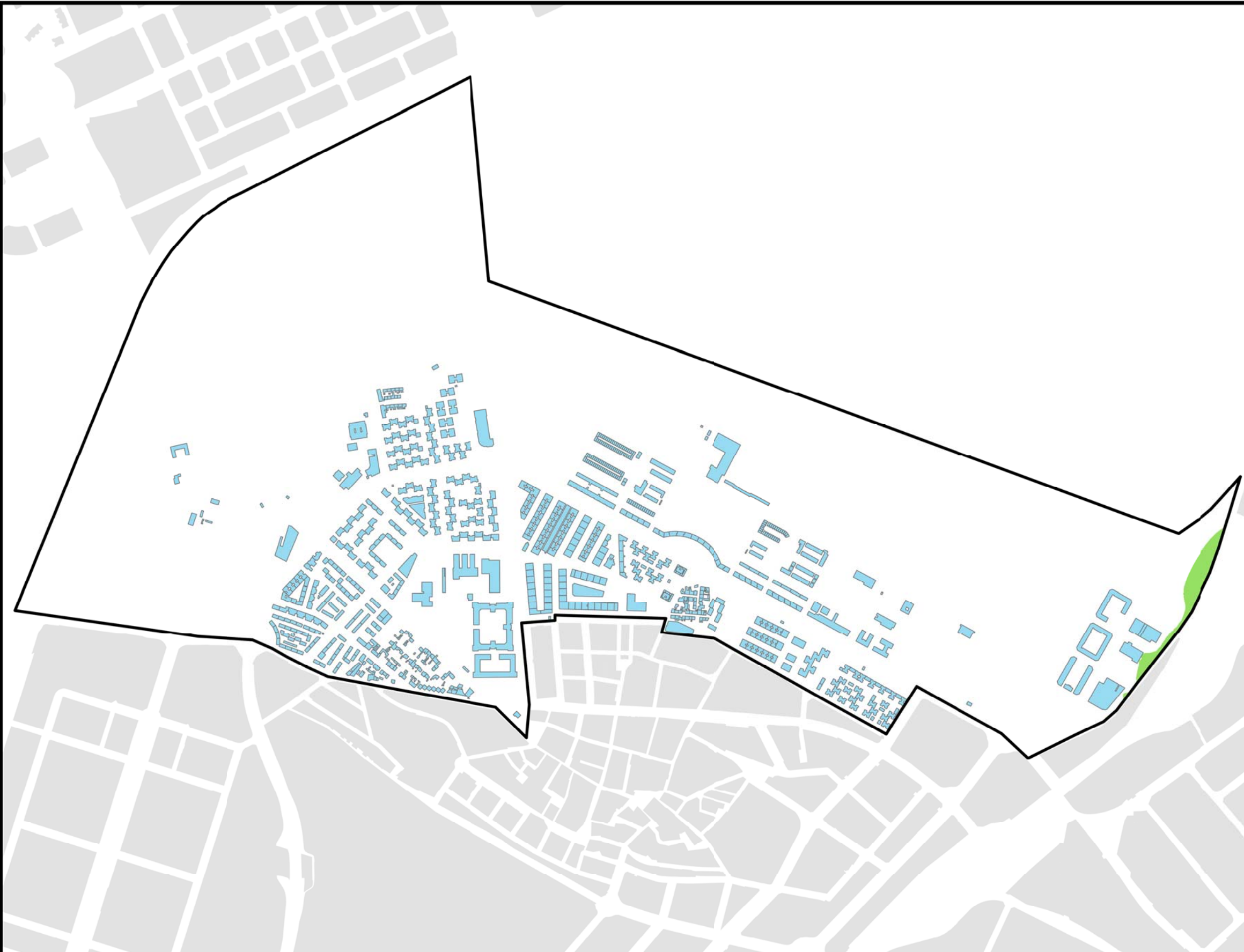
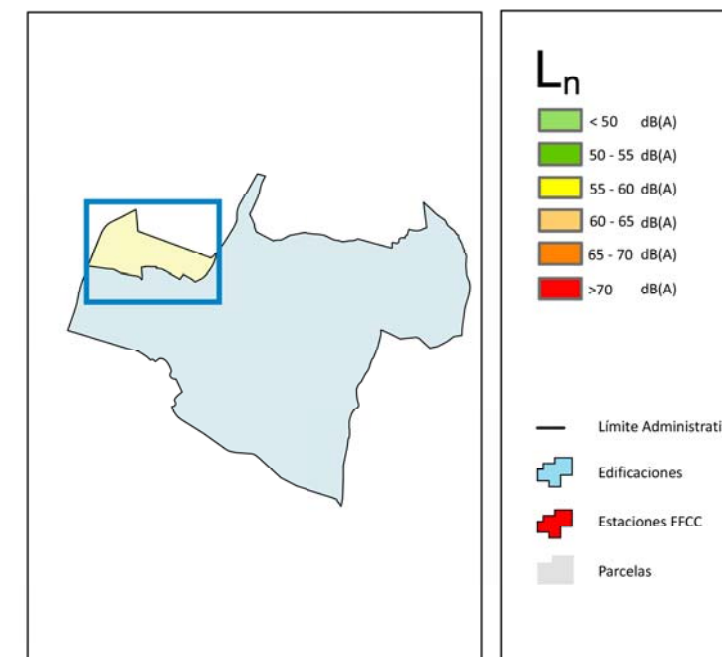
Barrio	Rango de Exposición dBA	Nº Personas (centenas)
19.2 Ambroz	< 55	0
	55 - 60	0
	60 - 65	0
	65 - 70	0
	70 - 75	0
	> 75	0



VICALVARO

POBLACIÓN EXPUESTA A RANGOS DE L_n

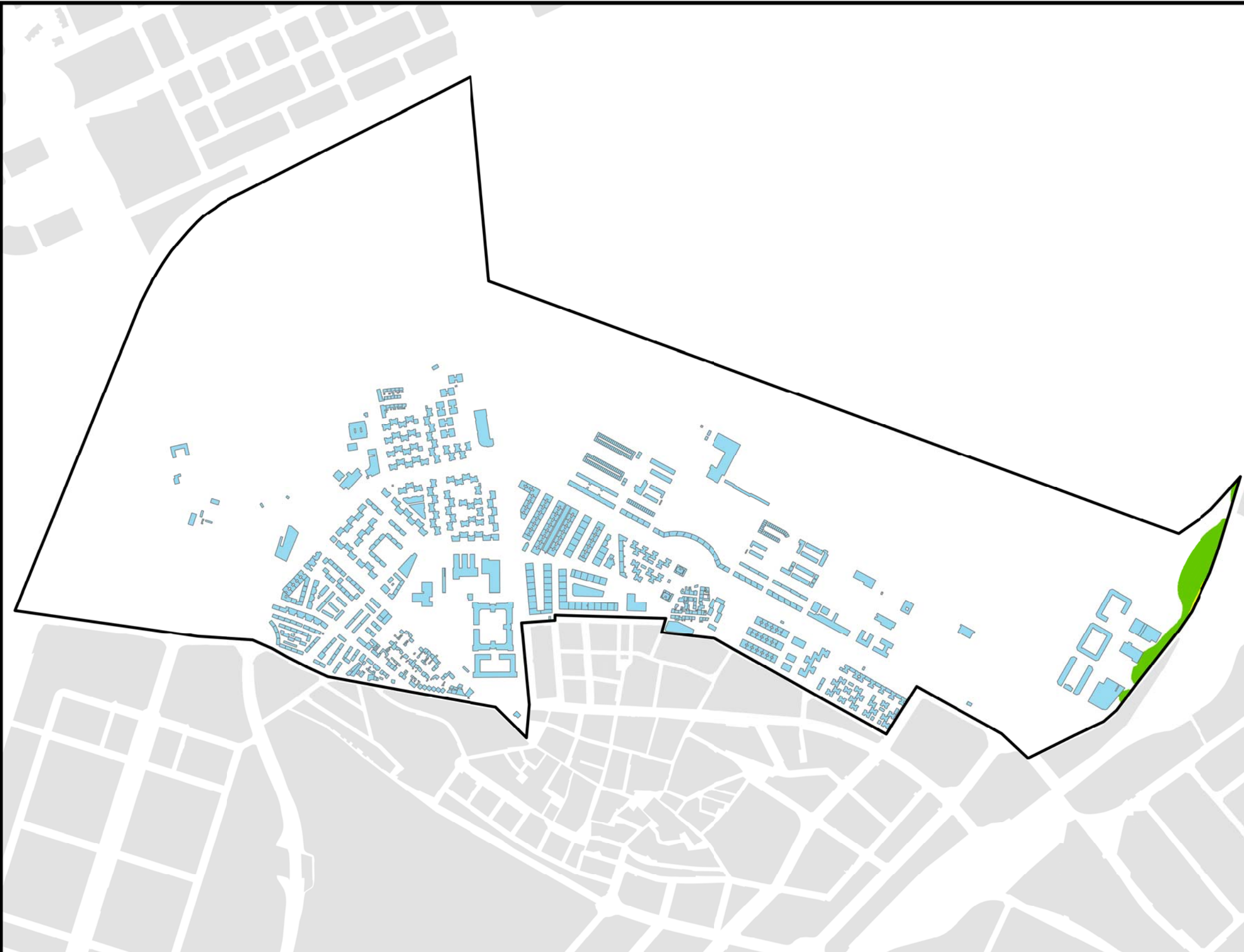
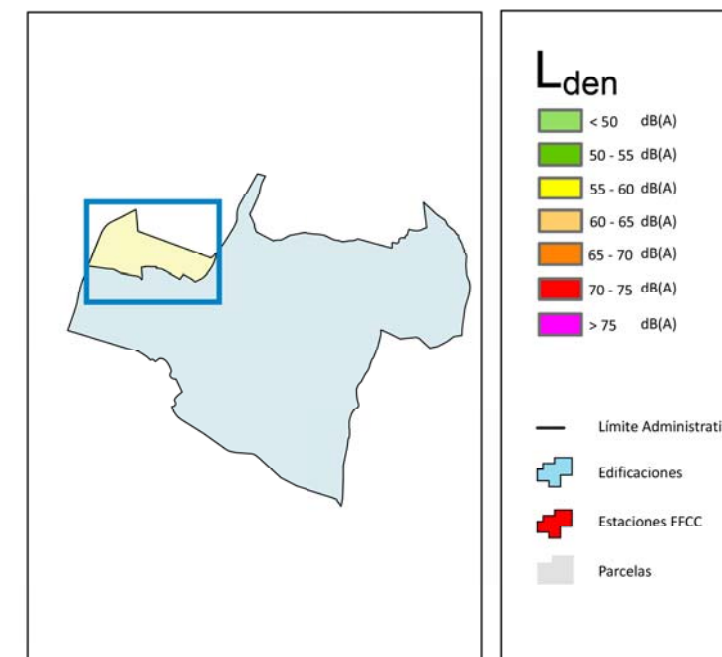
Barrio	Rango de Exposición dBA	Nº Personas (centenas)
19.2 Ambroz	< 50	4
	50 - 55	0
	55 - 60	0
	60 - 65	0
	65 - 70	0
	> 70	0



VICALVARO

POBLACIÓN EXPUESTA A RANGOS DE L_{den}

Barrio	Rango de Exposición dBA	Nº Personas (centenas)
19.2 Ambroz	< 55	4
	55 - 60	0
	60 - 65	0
	65 - 70	0
	70 - 75	0
	> 75	0



Ag_MAD_Madrid_F_Lden_19_2

8_4F_19_2



Nivel Día - Tarde - Noche. Barrio Ambroz

