

Mapa Estratégico de Ruido
del Distrito
Moratalaz

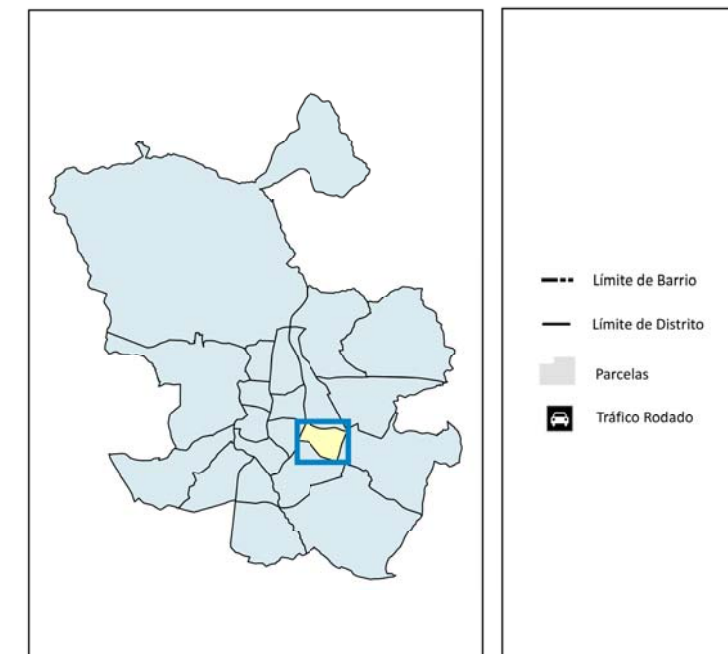
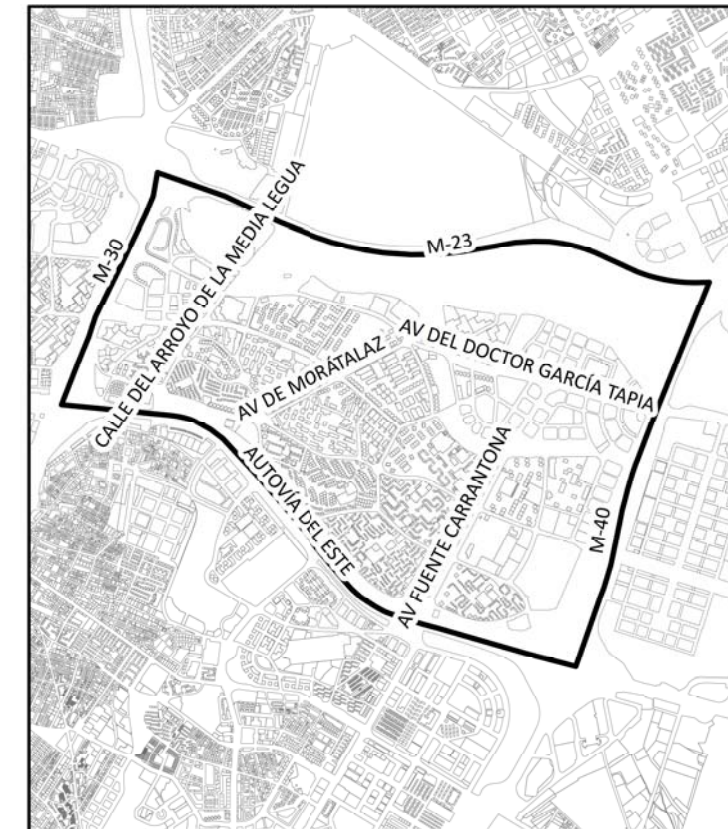
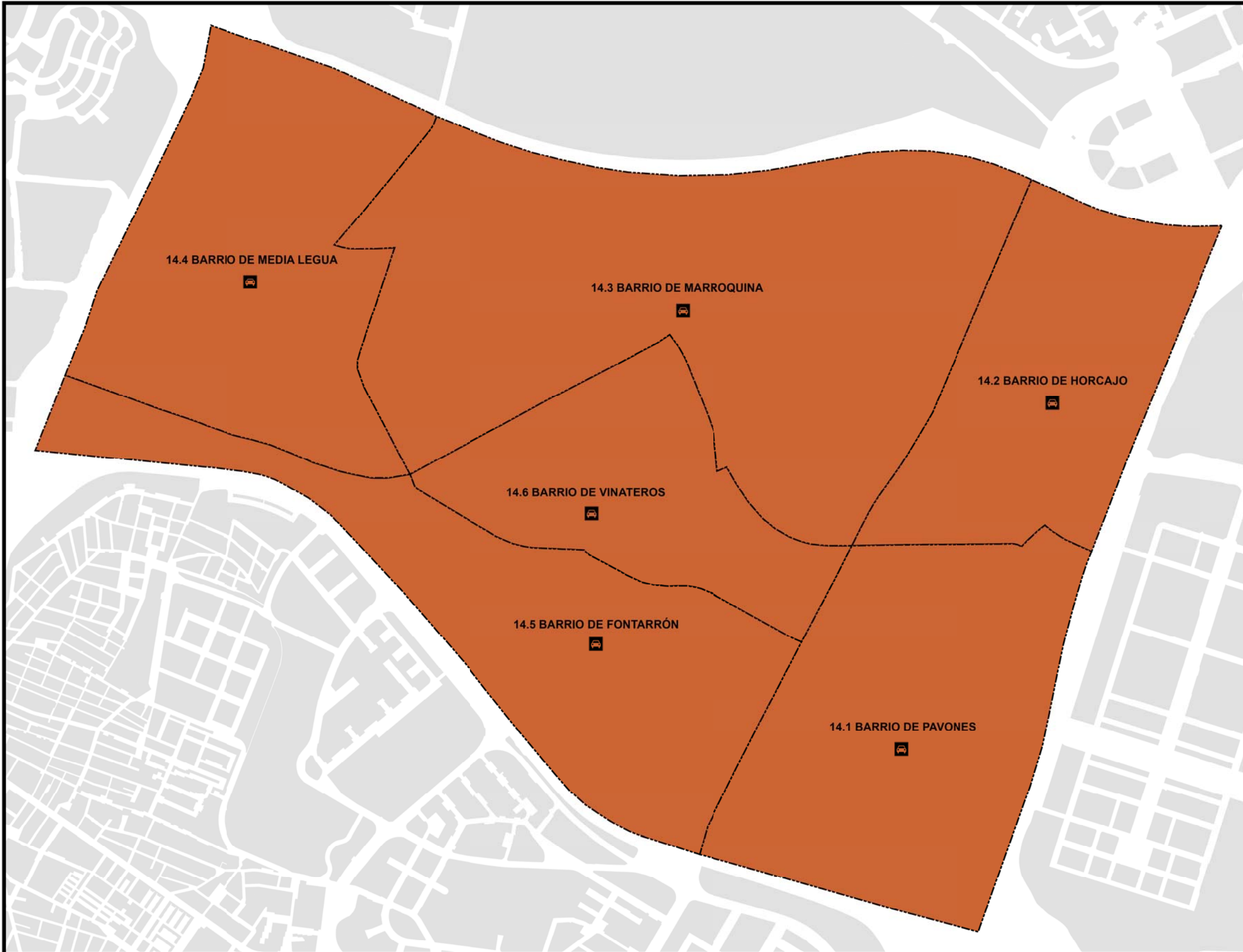


2011

MORATALAZ

DATOS ADMINISTRATIVOS DEL DISTRITO PUENTE DE VALLECAS

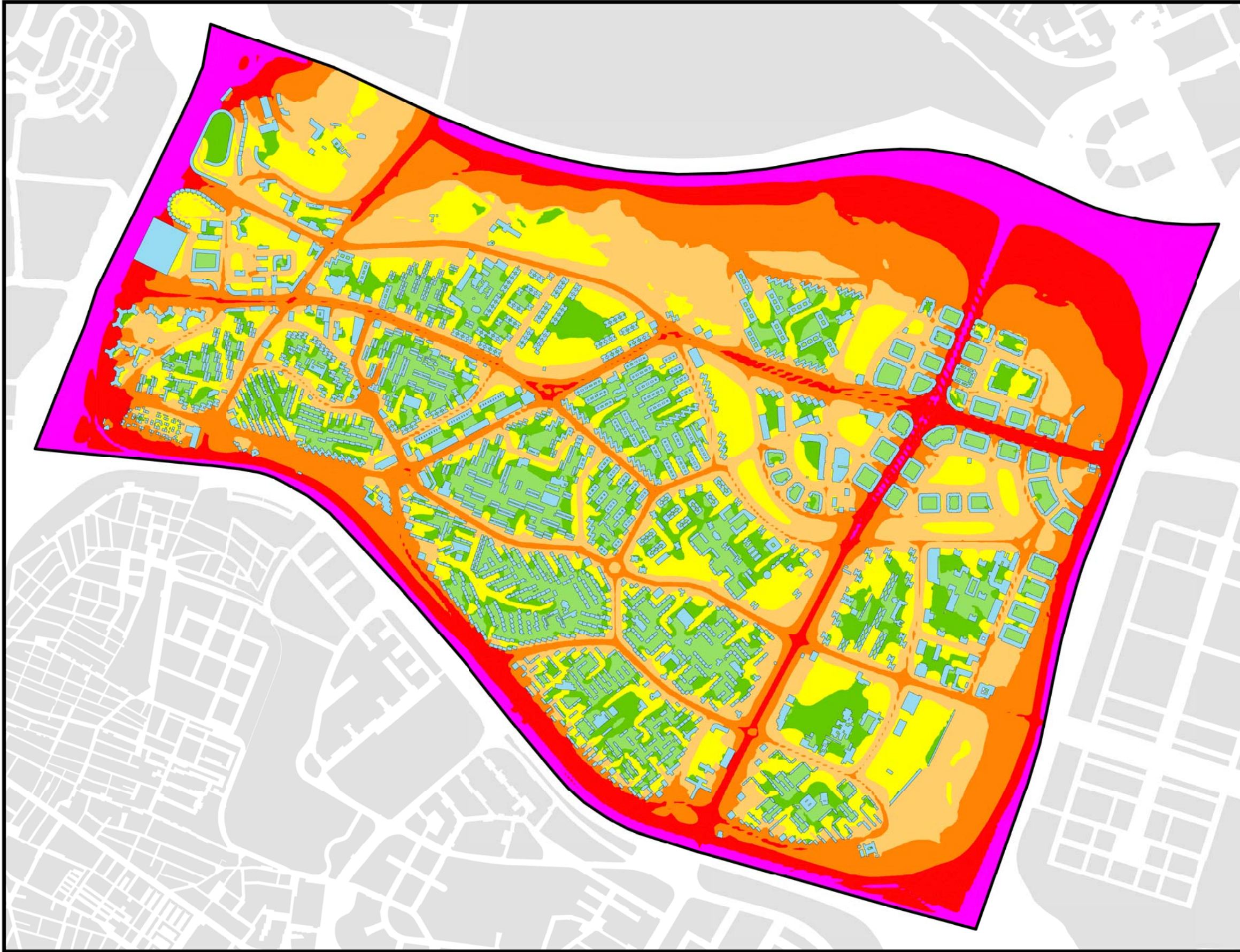
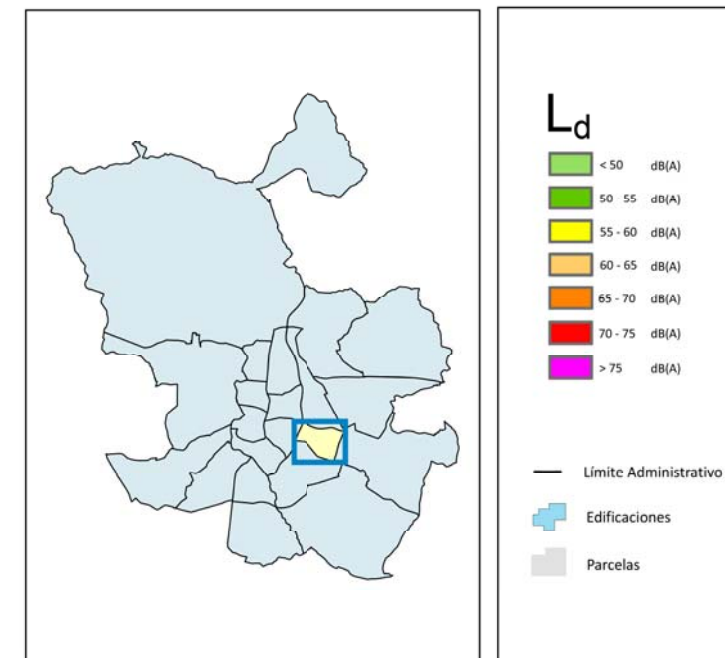
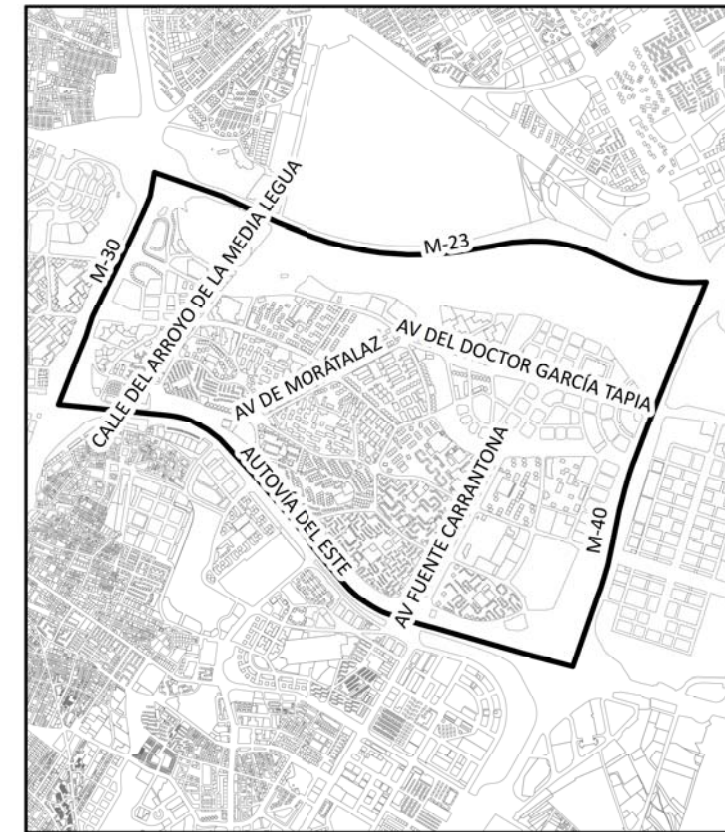
Barrio	Superficie (ha)	Población 1.1.2012 (centenas)	Densidad (Hab/ha)
14.1 Pavones	101,70	94	92
14.2 Horcajo	74,55	66	89
14.3 Marroquina	179,01	292	163
14.4 Media Legua	99,90	190	190
14.5 Fontarrón	96,46	177	184
14.6 Vinateros	59,40	178	300



MORATALAZ

POBLACIÓN EXPUESTA A RANGOS DE L_d

Distrito	Rango de Exposición dBA	Nº Personas (centenas)
Moratalaz	< 55	653
	55 - 60	198
	60 - 65	111
	65 - 70	28
	70 - 75	8
	> 75	0



Ag_MAD_Madrid_C_Ld_14


8_1R_14



Nivel Continuo Equivalente Diurno. Distrito Moratalaz



1:13.000

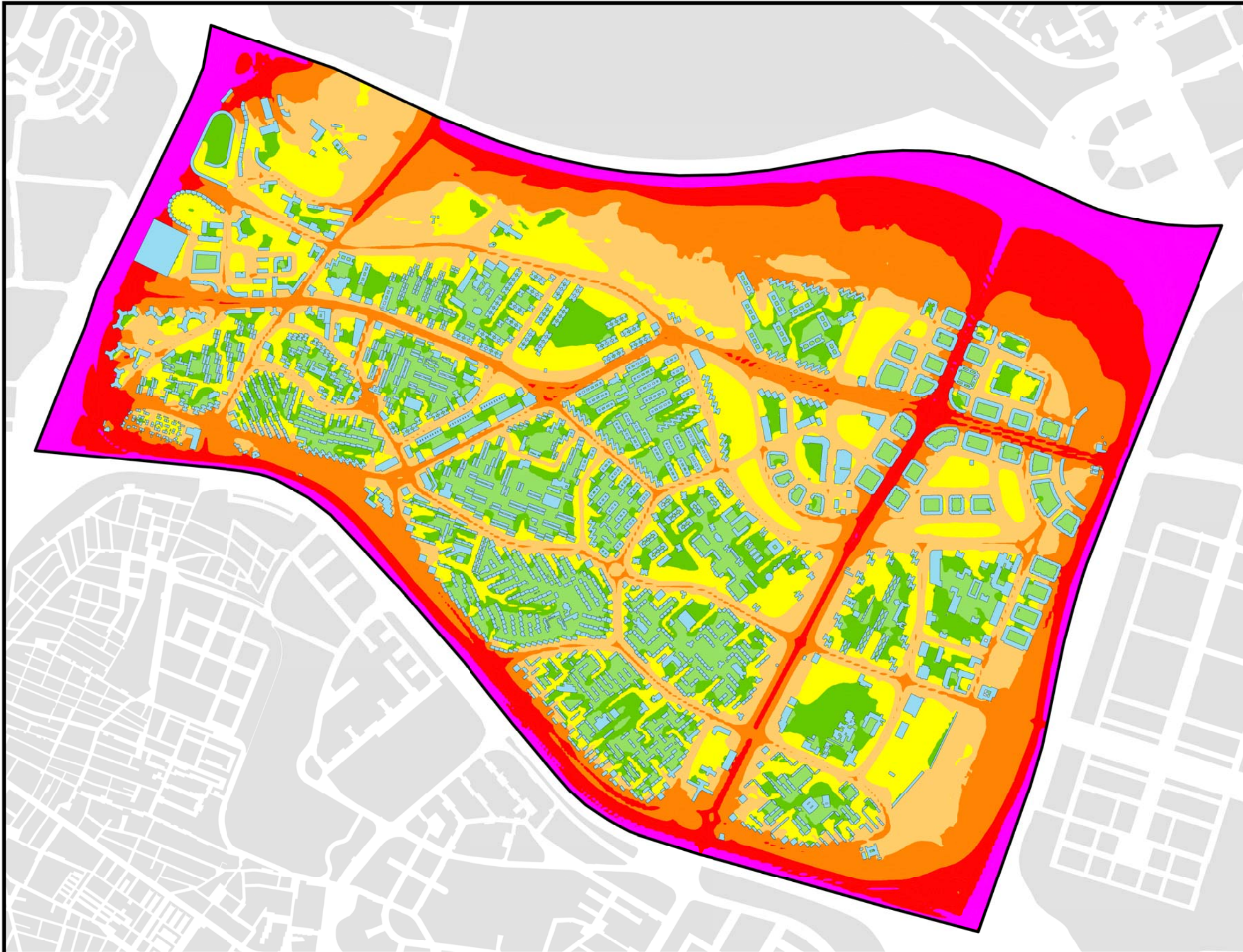
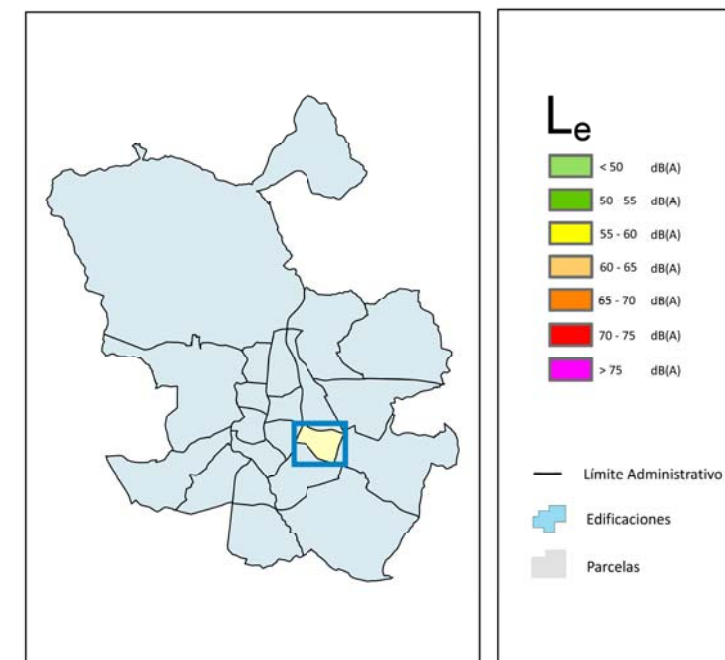
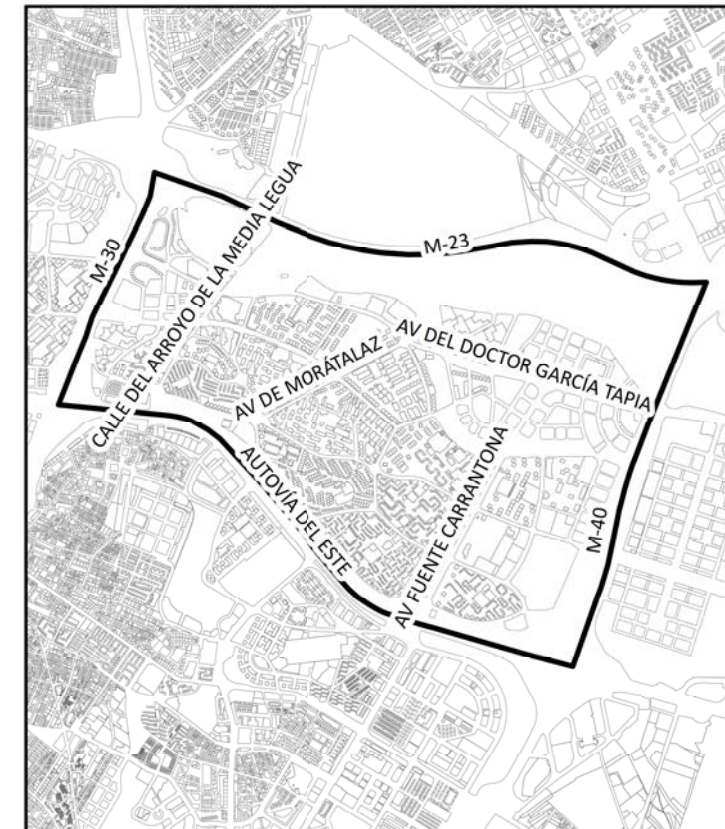


— Límite Administrativo
 ■ Edificaciones
 ■ Parcelas

MORATALAZ

POBLACIÓN EXPUESTA A RANGOS DE L_e

Distrito	Rango de Exposición dBA	Nº Personas (centenas)
Moratalaz	< 55	684
	55 - 60	196
	60 - 65	86
	65 - 70	25
	70 - 75	6
	> 75	0




Ag_MAD_Madrid_C_Le_14



Nivel Continuo Equivalente Vespertino. Distrito Moratalaz



1:13.000

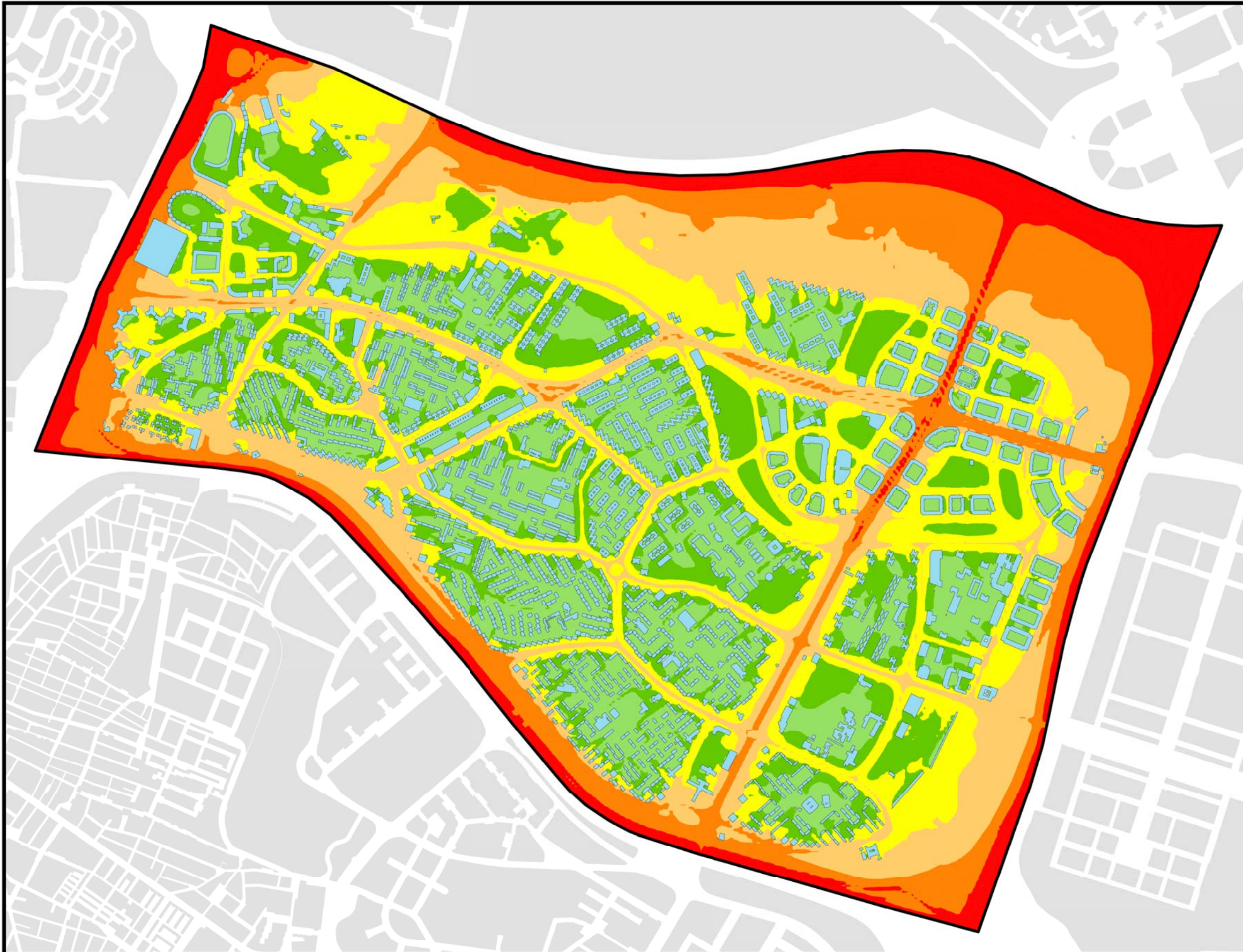
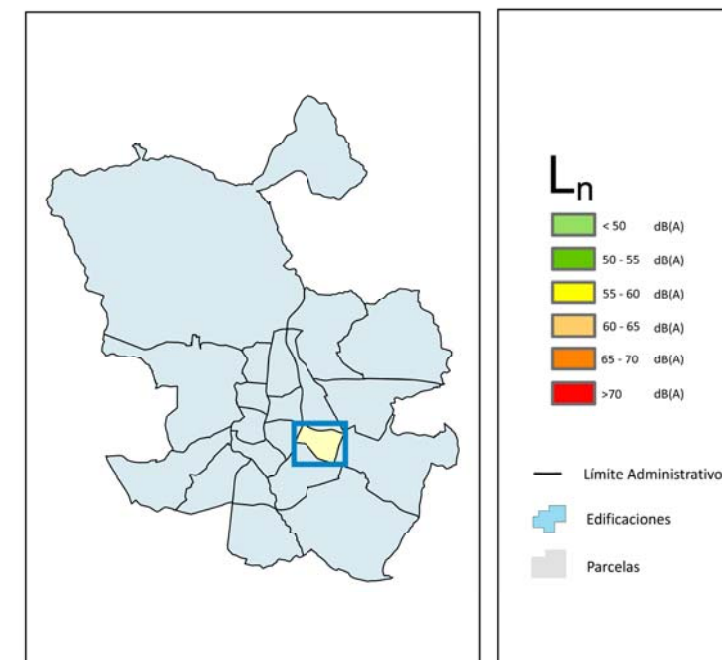
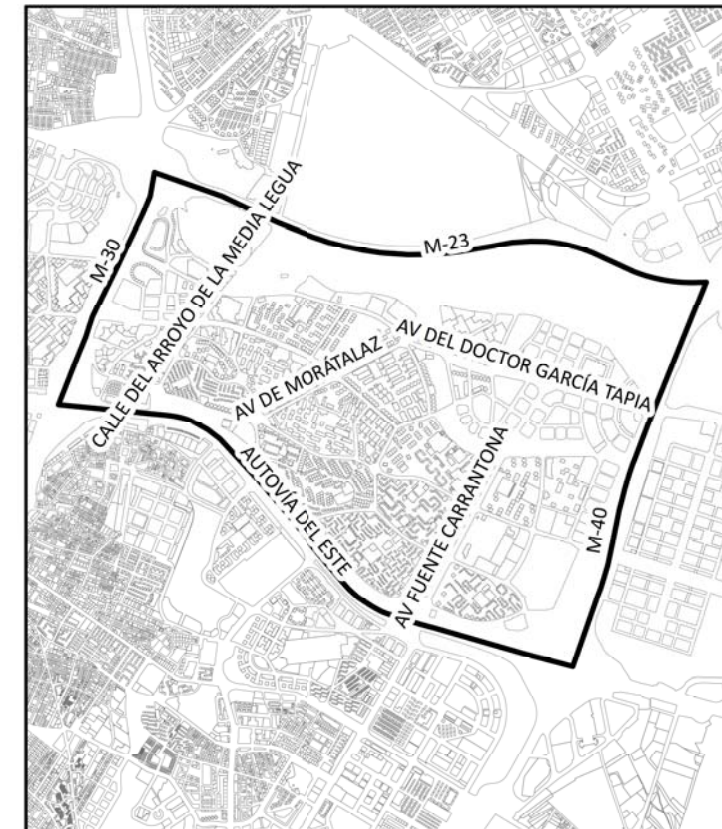


8_2R_14

MORATALAZ

POBLACIÓN EXPUESTA A RANGOS DE L_n

Distrito	Rango de Exposición dBA	Nº Personas (centenas)
Moratalaz	< 50	669
	50 - 55	193
	55 - 60	98
	60 - 65	32
	65 - 70	5
	> 70	0




Ag_MAD_Madrid_C_Ln_14



Nivel Continuo Equivalente Nocturno. Distrito Moratalaz



1:13.000

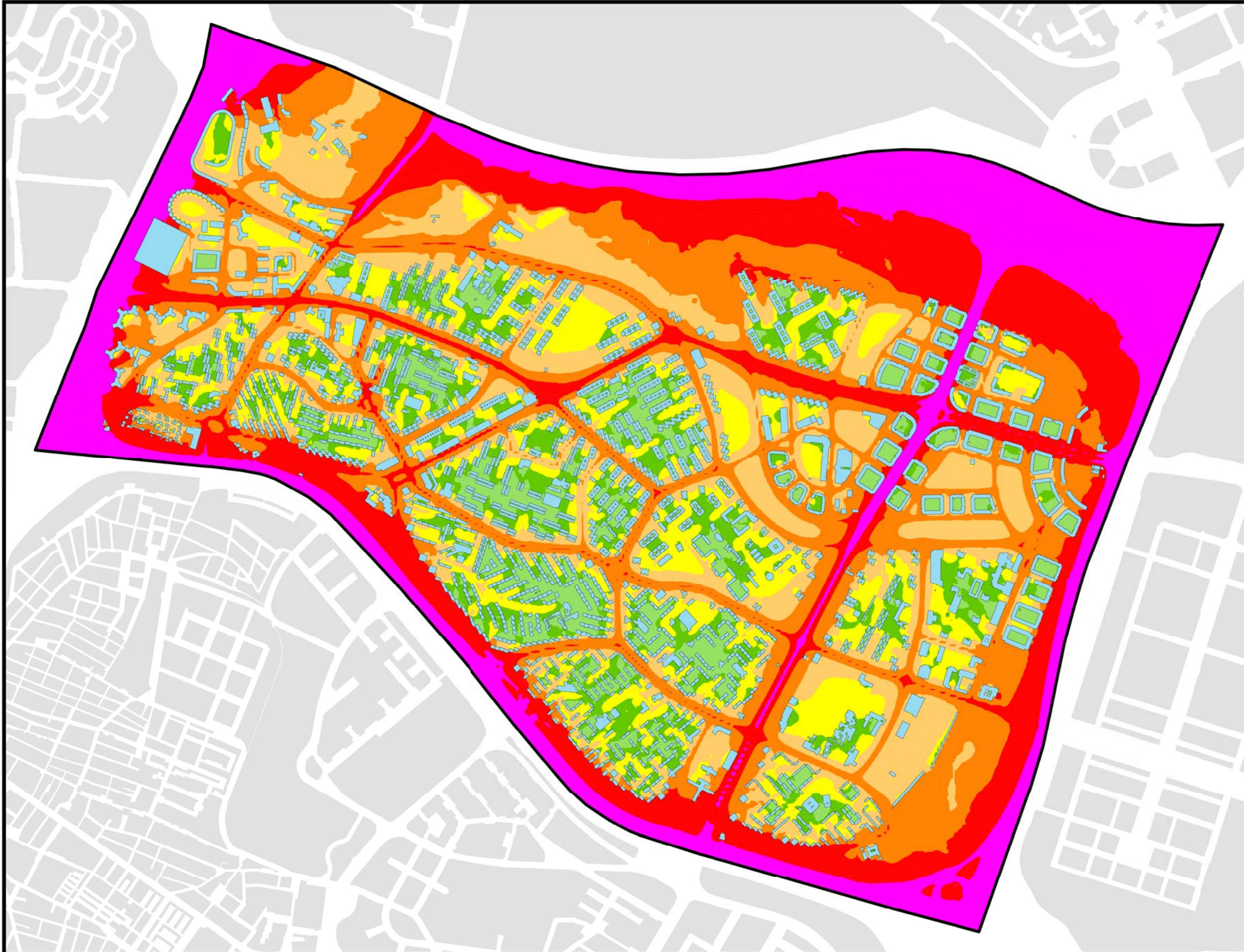
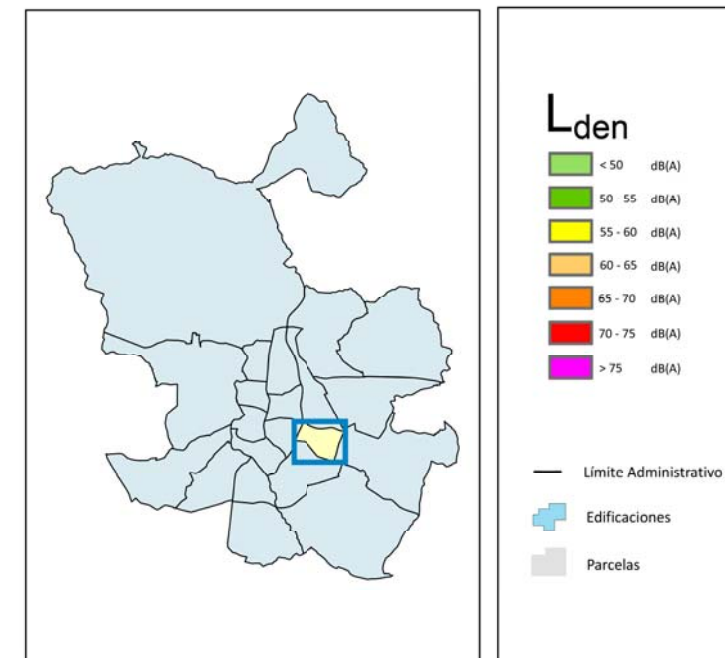
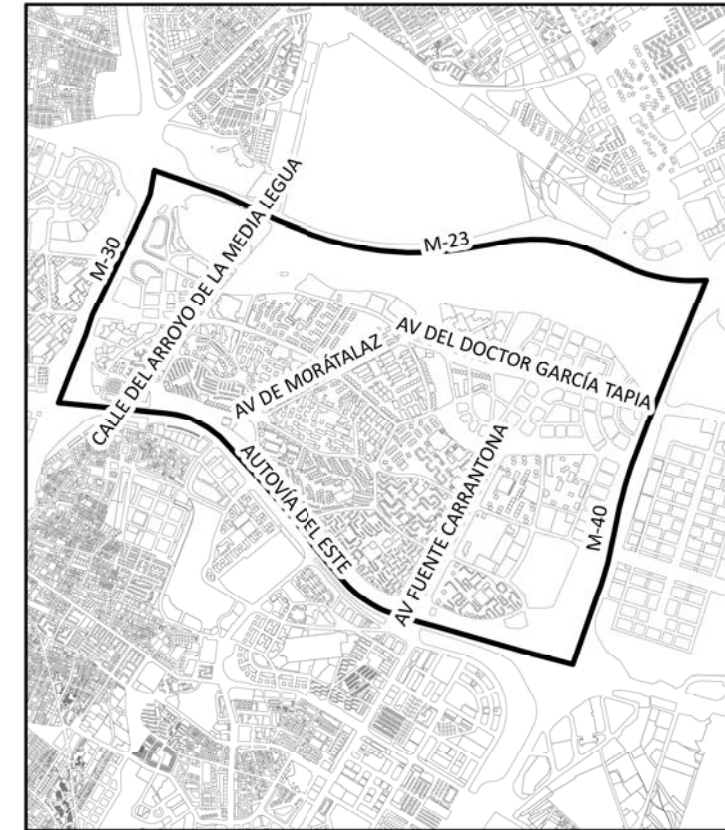


8_3R_14

MORATALAZ

POBLACIÓN EXPUESTA A RANGOS DE L_{den}

Distrito	Rango de Exposición dBA	Nº Personas (centenas)
Moratalaz	< 55	558
	55 - 60	180
	60 - 65	180
	65 - 70	60
	70 - 75	17
	> 75	2



Ag_MAD_Madrid_C_Lden_14


8_4R_14



Nivel Día - Tarde - Noche. Distrito Moratalaz



1:13.000



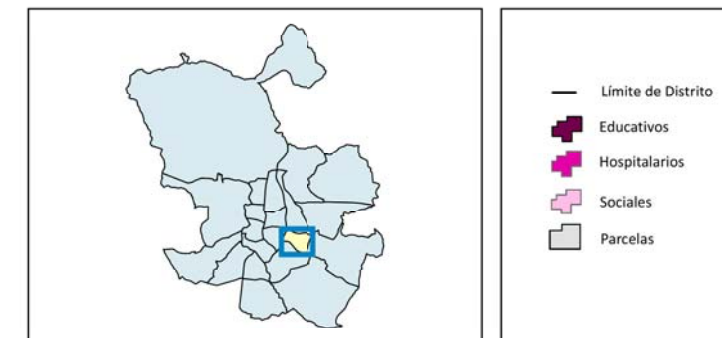
— Límite Administrativo
 Edificaciones
 Parcelas



EDIFICIOS SENSIBLES EXPUESTOS

L _{den}		
Uso	Rango de Exposición dBA	Nº Edificios
Social	< 55	2
	55 - 60	1
	60 - 65	2
	65 - 70	1
	70 - 75	0
Educativo	< 55	13
	55 - 60	11
	60 - 65	6
	65 - 70	0
	70 - 75	1
Hospitalario	< 55	0
	55 - 60	0
	60 - 65	0
	65 - 70	1
	70 - 75	0

L _n		
Uso	Rango de Exposición dBA	Nº Edificios
Social	< 50	2
	50 - 55	3
	55 - 60	0
	60 - 65	1
	65 - 70	0
Educativo	< 50	18
	50 - 55	11
	55 - 60	1
	60 - 65	1
	65 - 70	0
Hospitalario	< 50	0
	50 - 55	0
	55 - 60	1
	60 - 65	0
	65 - 70	0

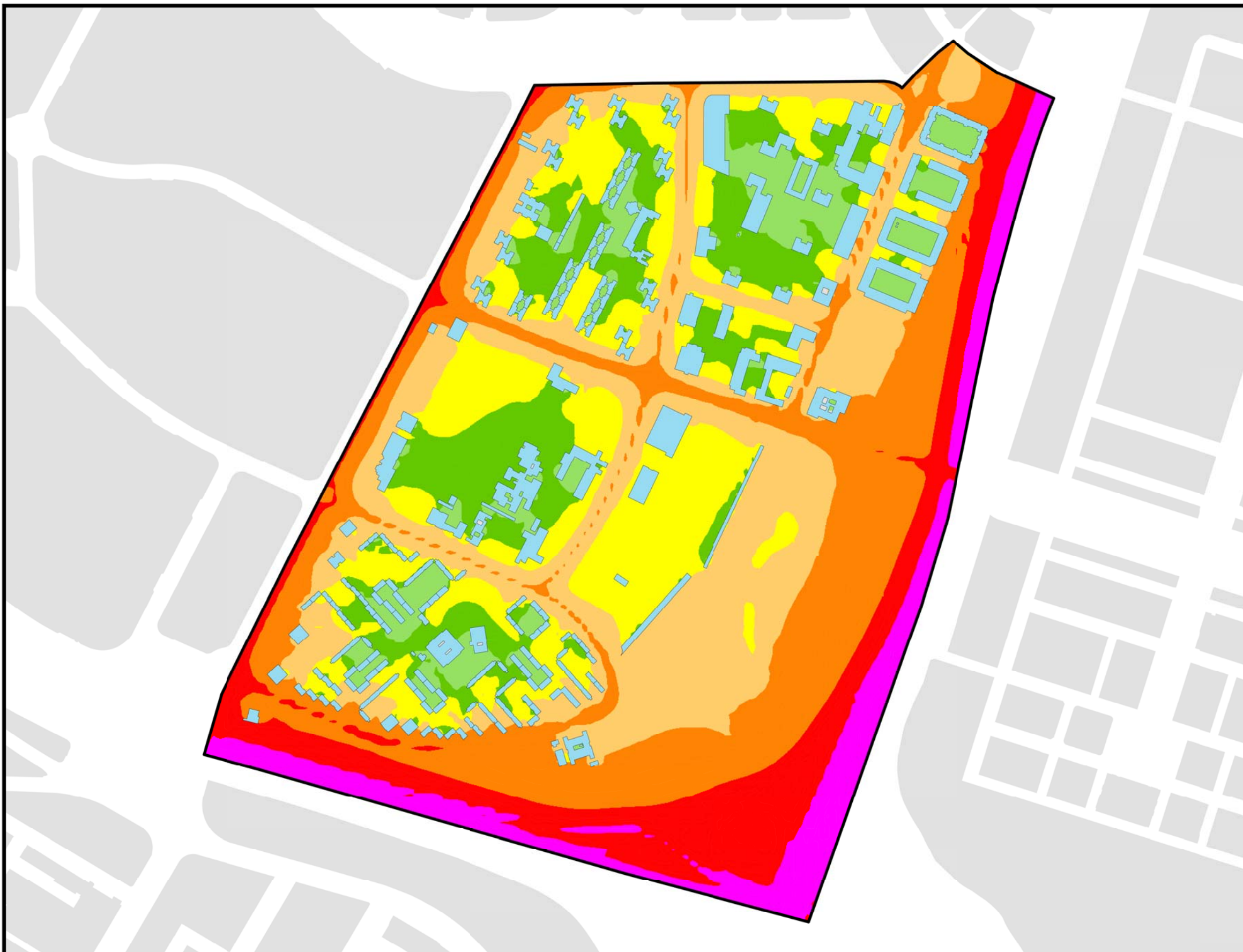
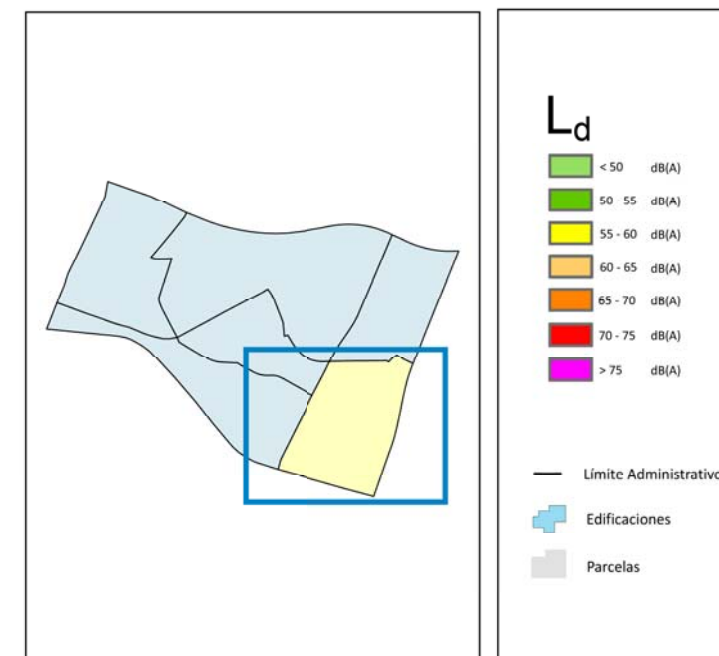
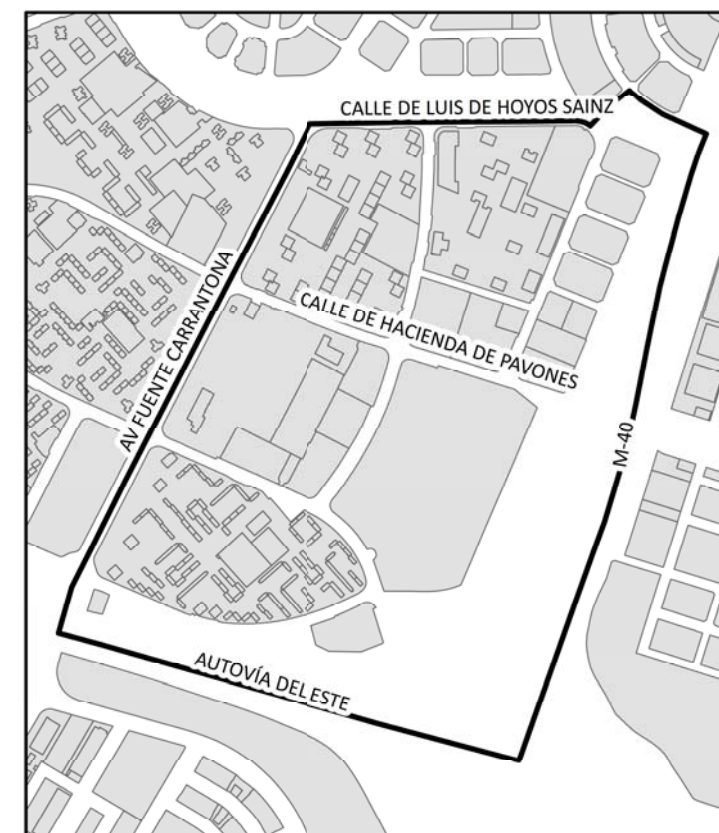




MORATALAZ

POBLACIÓN EXPUESTA A RANGOS DE L_d

Barrio	Rango de Exposición dBA	Nº Personas (centenas)
14.1 Pavones	< 55	55
	55 - 60	25
	60 - 65	10
	65 - 70	3
	70 - 75	0
	> 75	0




Ag_MAD_Madrid_C_Ld_14_1

8_1R_14_1



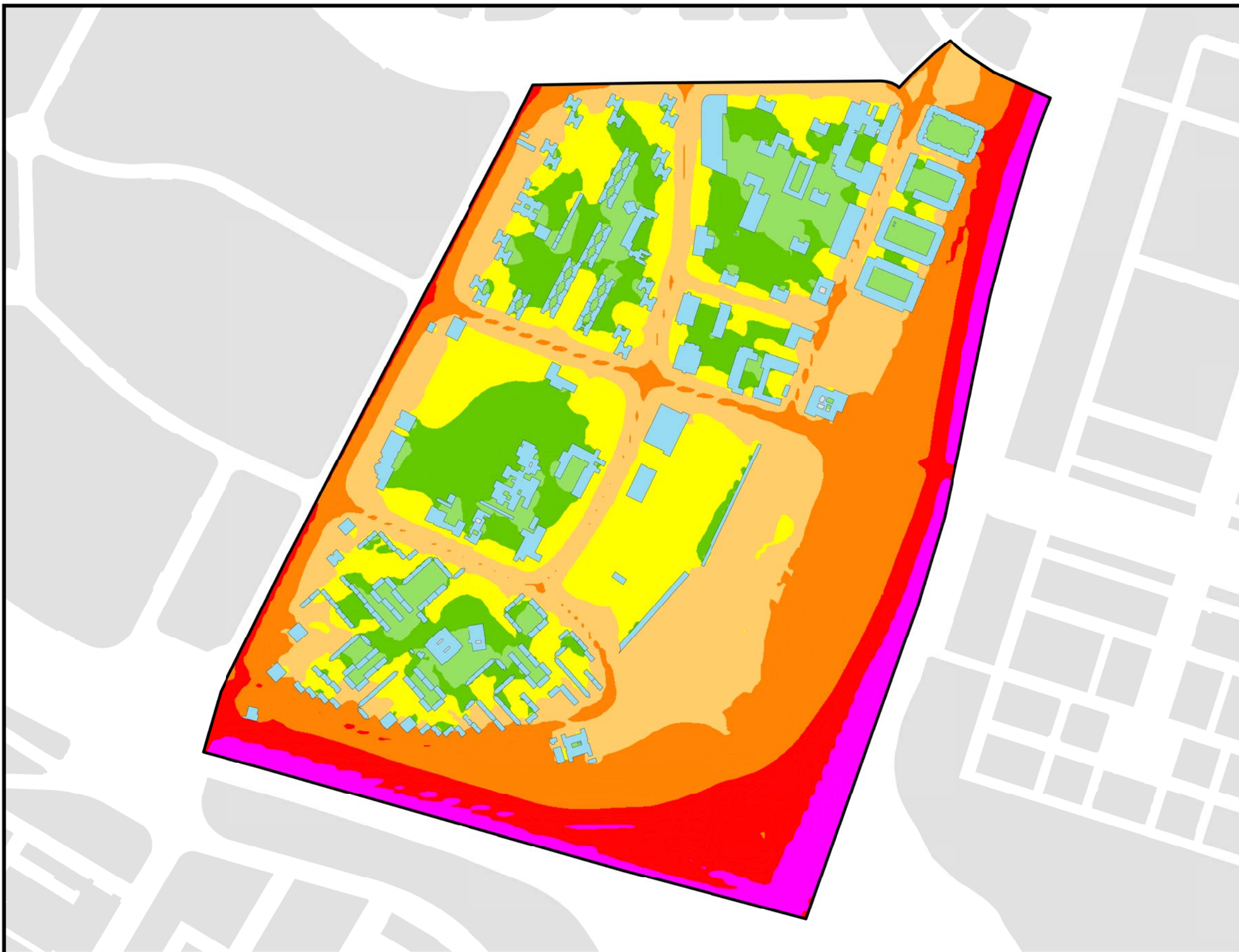
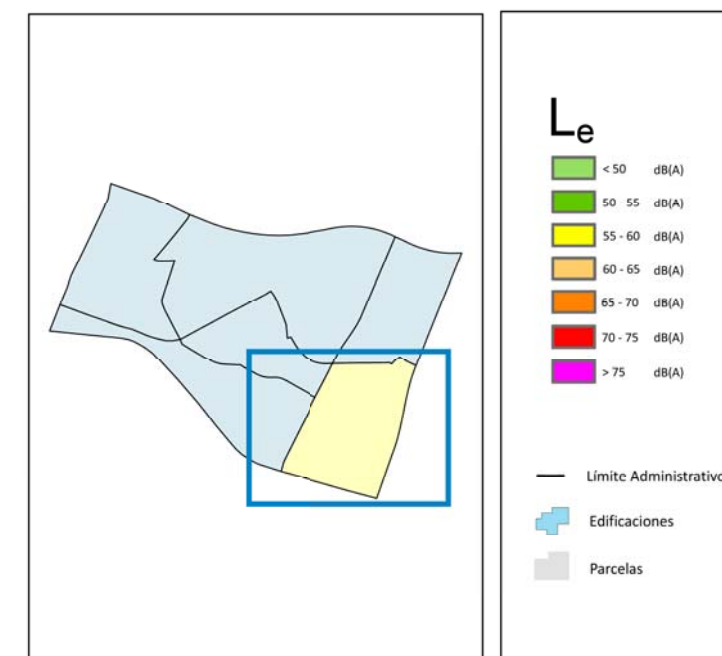
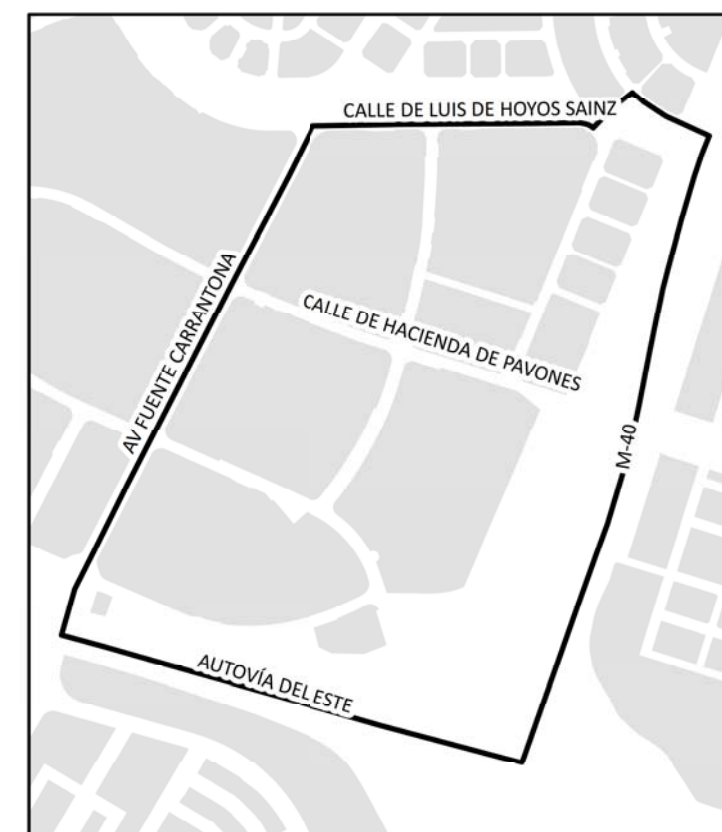
Nivel Continuo Equivalente Diurno. Barrio Pavones



MORATALAZ

POBLACIÓN EXPUESTA A RANGOS DE L_e

Barrio	Rango de Exposición dBA	Nº Personas (centenas)
14.1 Pavones	< 55	59
	55 - 60	23
	60 - 65	9
	65 - 70	3
	70 - 75	0
	> 75	0




Ag_MAD_Madrid_C_Le_14_1



Nivel Continuo Equivalente Vespertino. Barrio Pavones



1:6.000

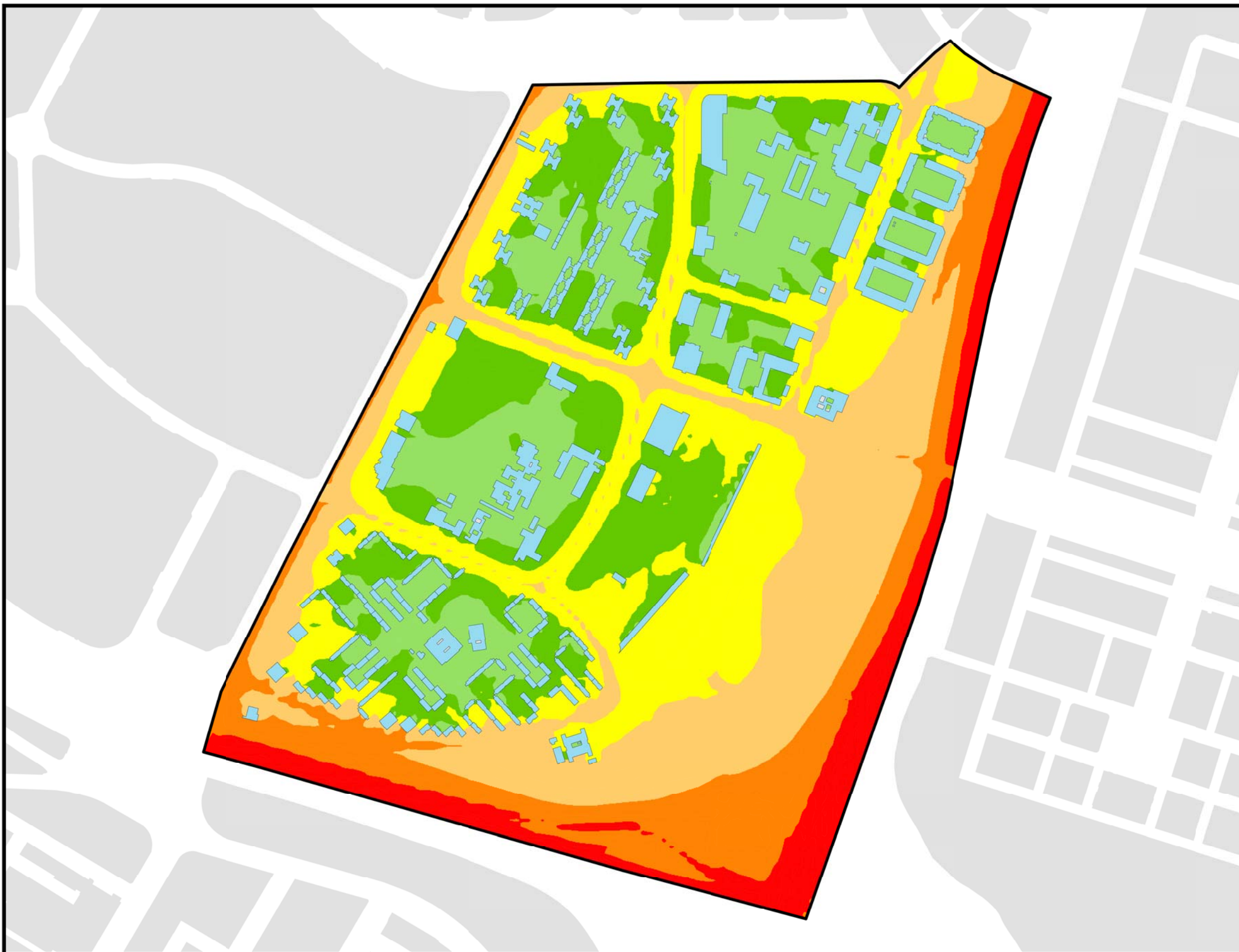
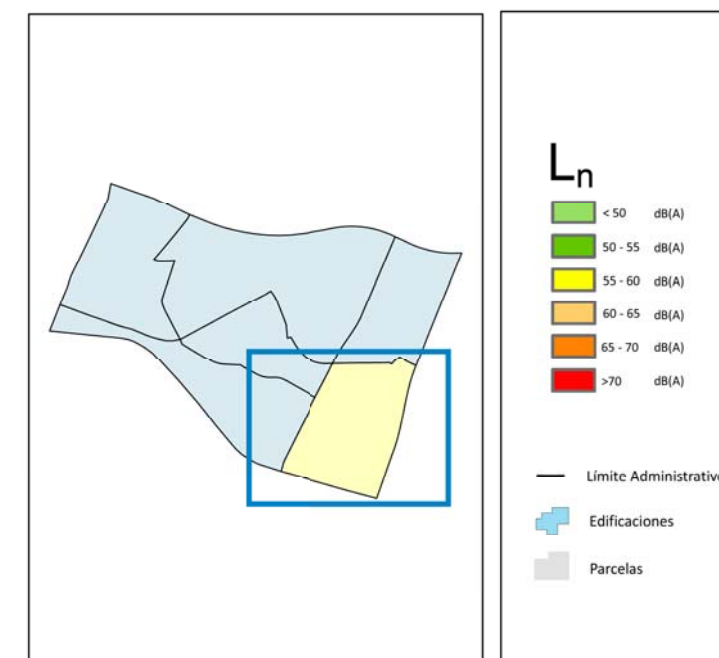


8_2R_14_1

MORATALAZ

POBLACIÓN EXPUESTA A RANGOS DE L_n

Barrio	Rango de Exposición dBA	Nº Personas (centenas)
14.1 Pavones	< 50	56
	50 - 55	24
	55 - 60	11
	60 - 65	3
	65 - 70	0
	> 70	0



Ag_MAD_Madrid_C_Ln_14_1



Nivel Continuo Equivalente Nocturno. Barrio Pavones



1:6.000

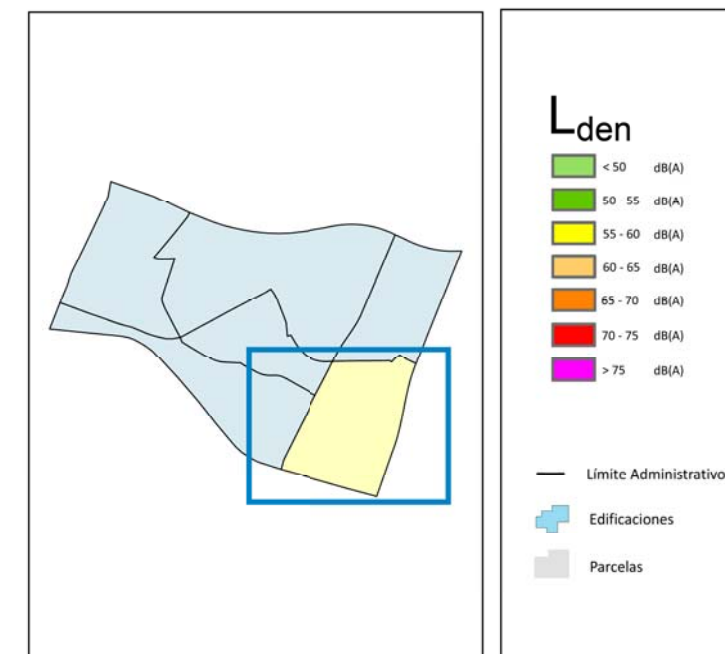
0 50 100 200 Metros

8_3R_14_1

MORATALAZ

POBLACIÓN EXPUESTA A RANGOS DE L_{den}

Barrio	Rango de Exposición dBA	Nº Personas (centenas)
14.1 Pavones	< 55	43
	55 - 60	22
	60 - 65	21
	65 - 70	7
	70 - 75	0
	> 75	0



Ag_MAD_Madrid_C_Lden_14_1



Nivel Día - Tarde - Noche. Barrio Pavones

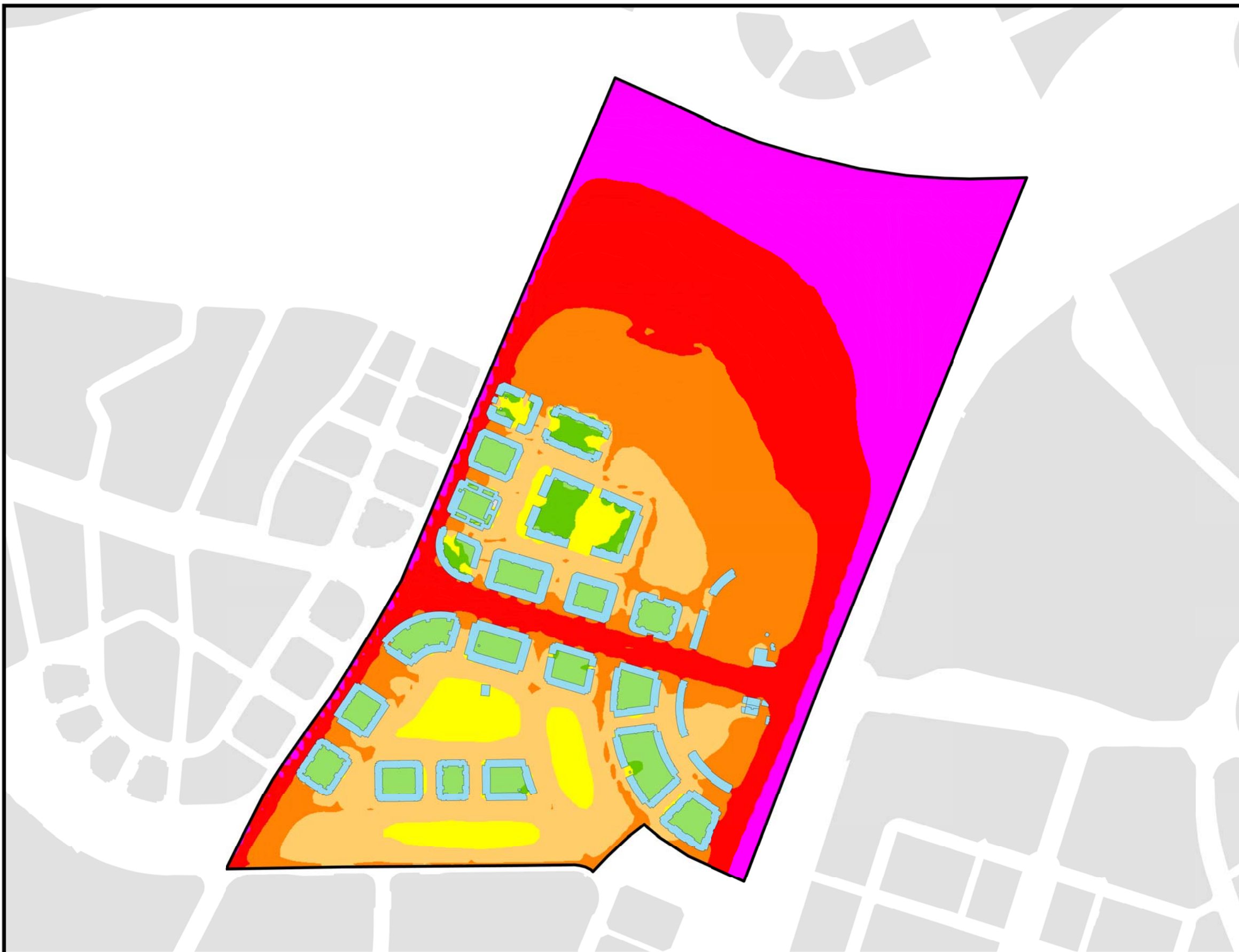
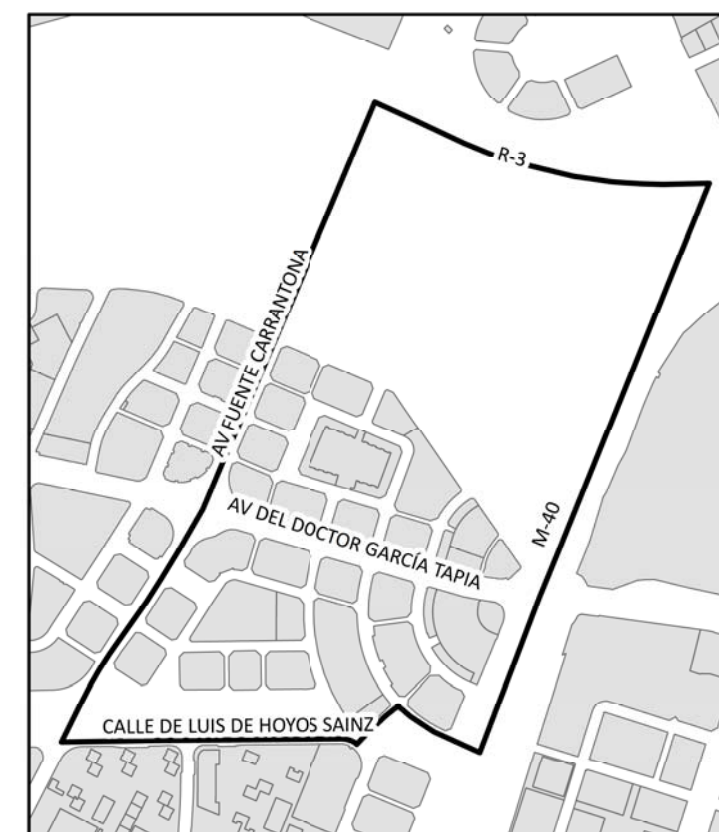


8_4R_14_1

MORATALAZ

POBLACIÓN EXPUESTA A RANGOS DE L_d

Barrio	Rango de Exposición dBA	Nº Personas (centenas)
14.2 Horcajo	< 55	25
	55 - 60	16
	60 - 65	15
	65 - 70	9
	70 - 75	1
	> 75	0



Ag_MAD_Madrid_C_Ld_14_2



Nivel Continuo Equivalente Diurno. Barrio Horcajo

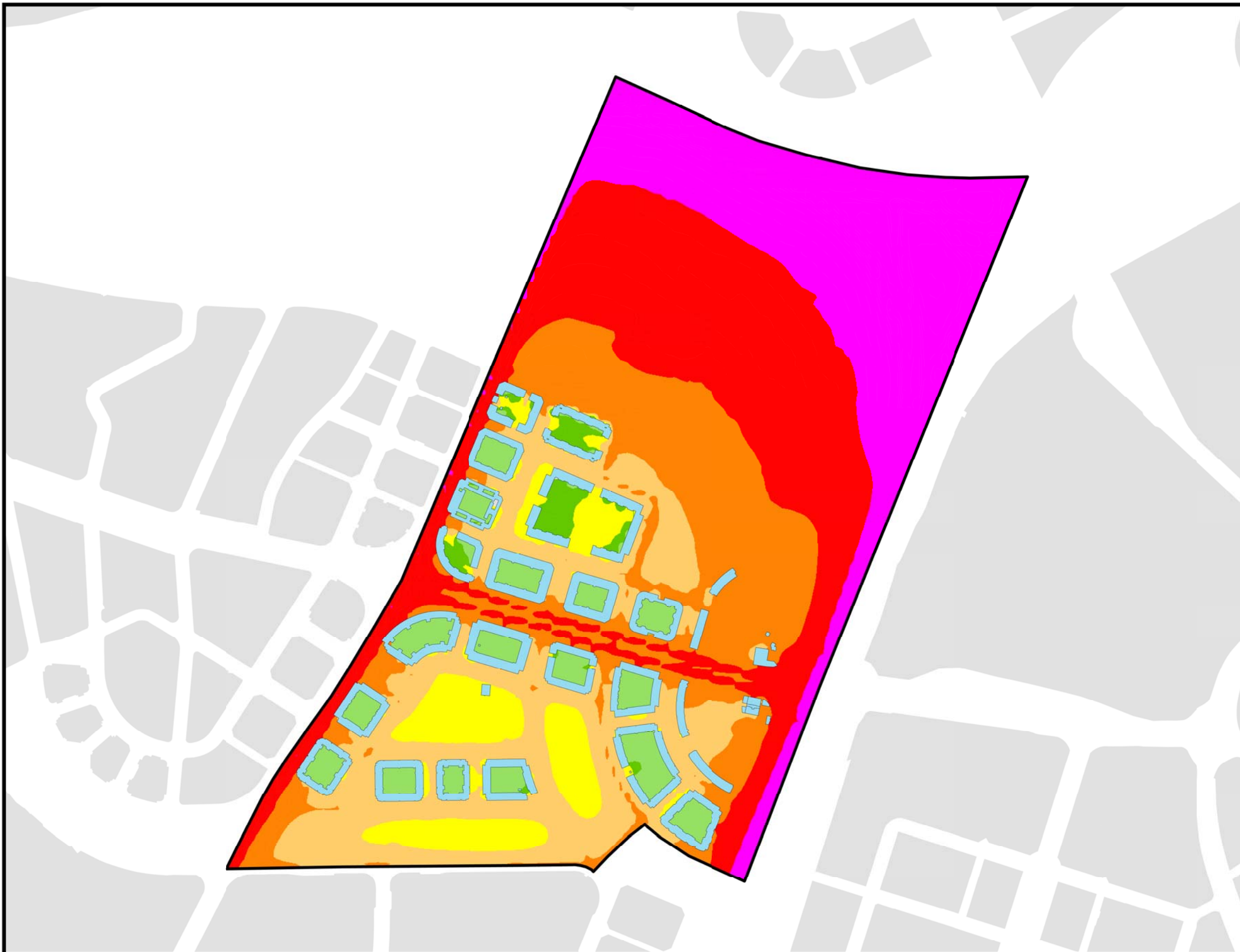
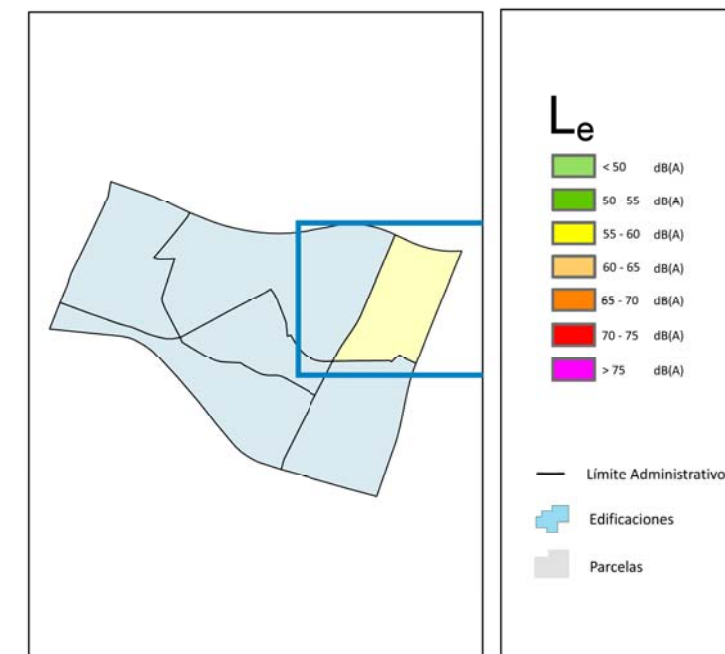
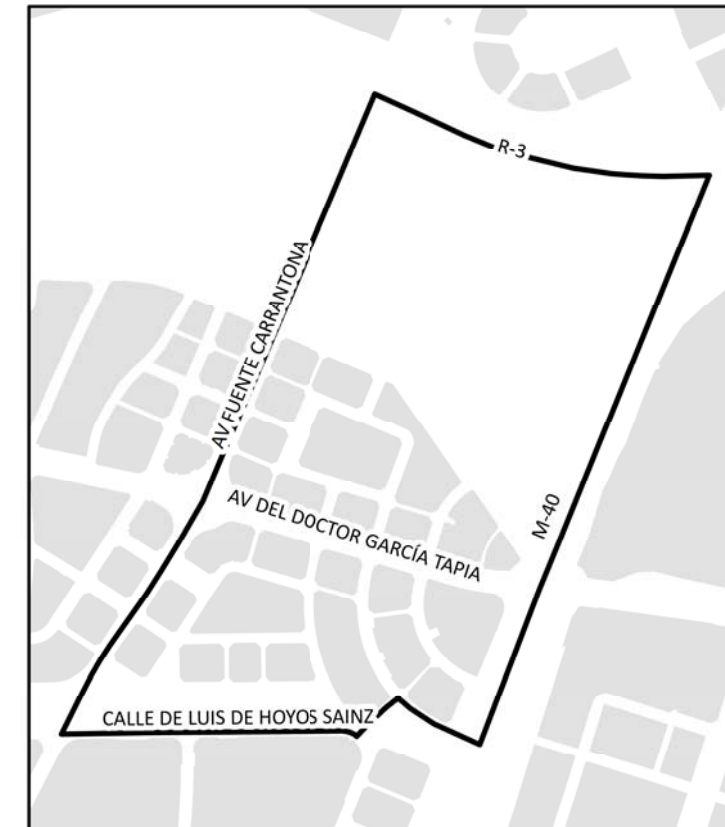


8_1R_14_2

MORATALAZ

POBLACIÓN EXPUESTA A RANGOS DE L_e


Barrio	Rango de Exposición dBA	Nº Personas (centenas)
14.2 Horcajo	< 55	25
	55 - 60	18
	60 - 65	14
	65 - 70	9
	70 - 75	0
	> 75	0



Ag_MAD_Madrid_C_Le_14_2



Nivel Continuo Equivalente Vespertino. Barrio Horcajo

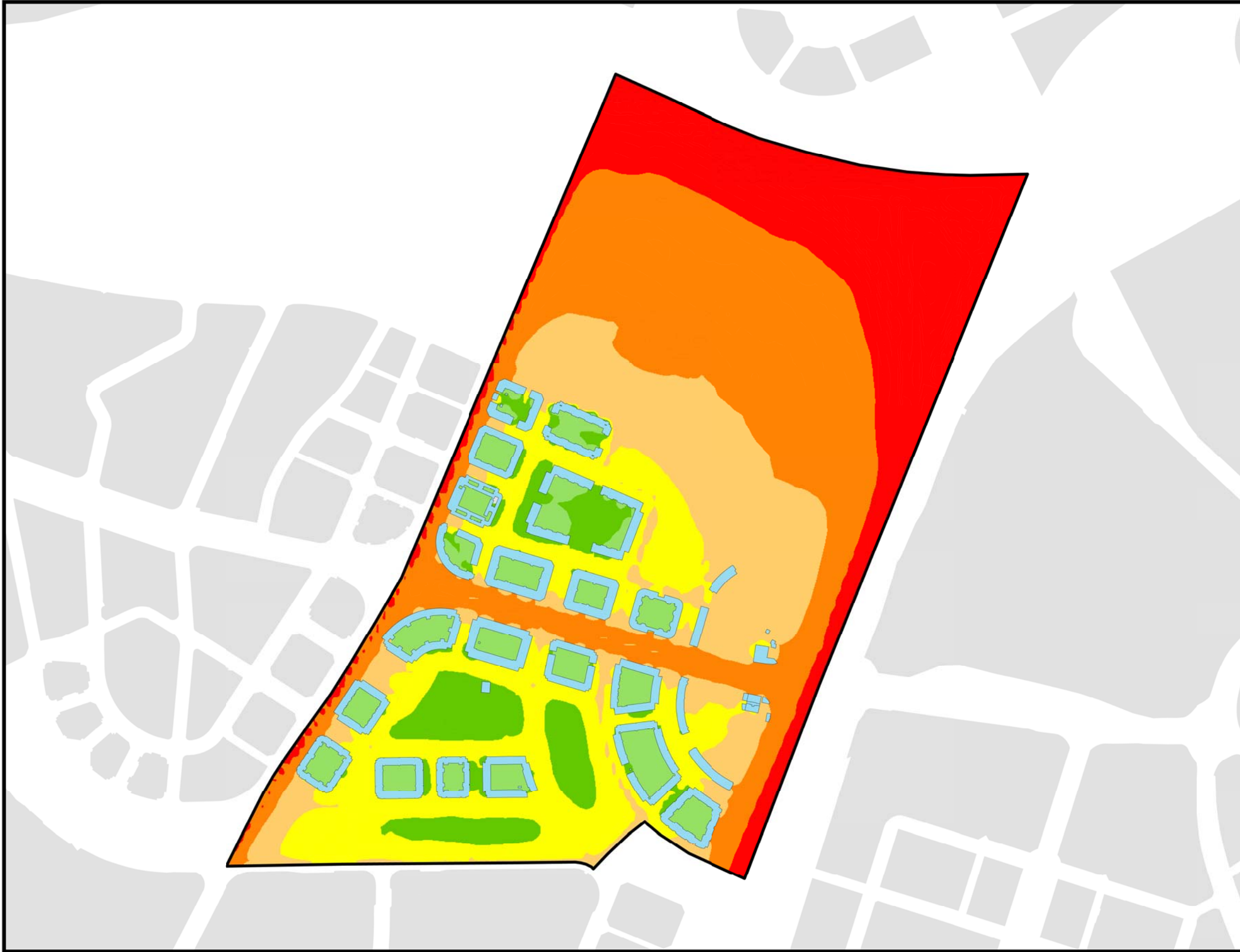
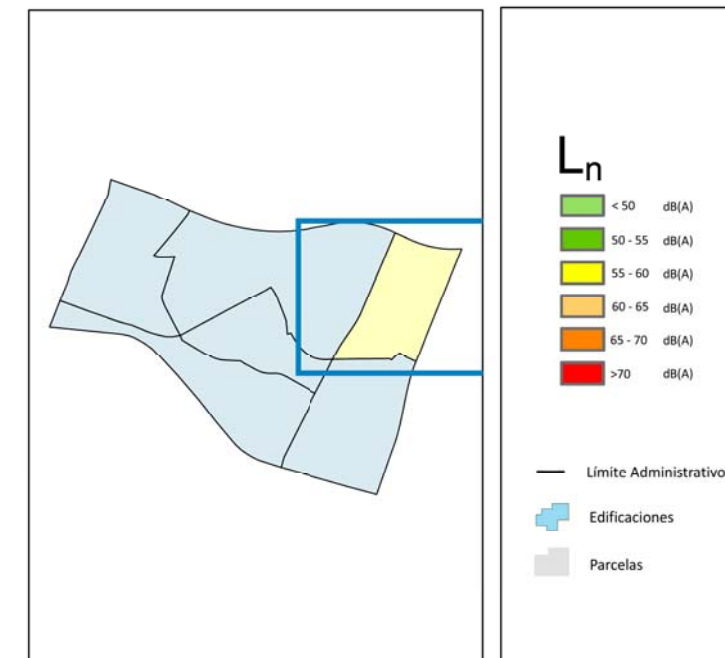
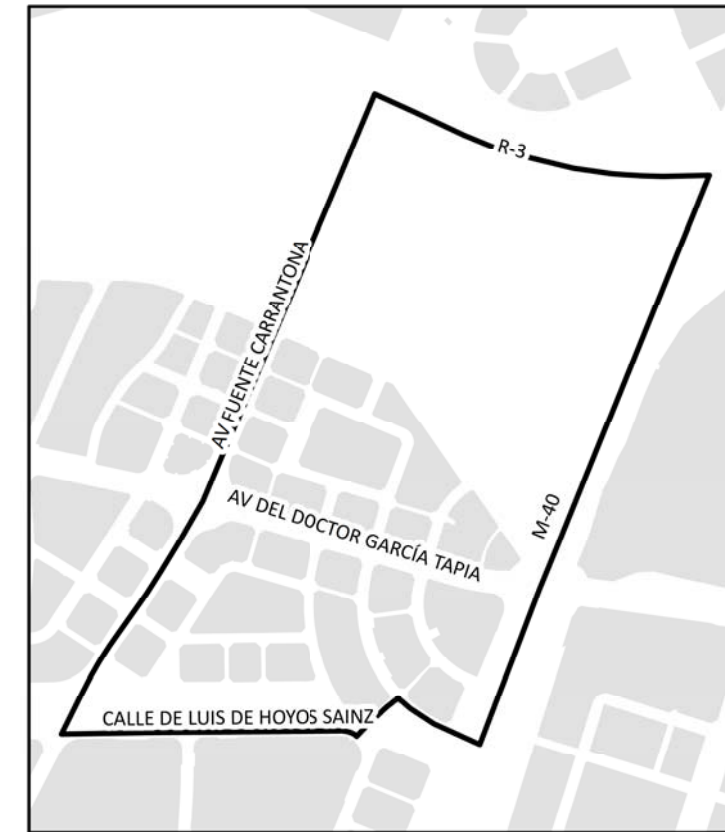


8_2R_14_2

MORATALAZ

POBLACIÓN EXPUESTA A RANGOS DE L_n

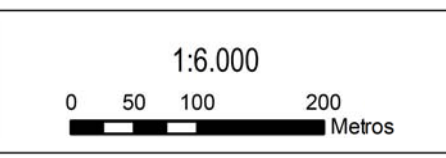
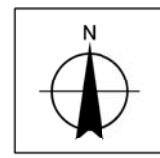
Barrio	Rango de Exposición dBA	Nº Personas (centenas)
14.2 Horcajo	< 50	26
	50 - 55	18
	55 - 60	12
	60 - 65	10
	65 - 70	1
	> 70	0



Ag_MAD_Madrid_C_Ln_14_2
8_3R_14_2



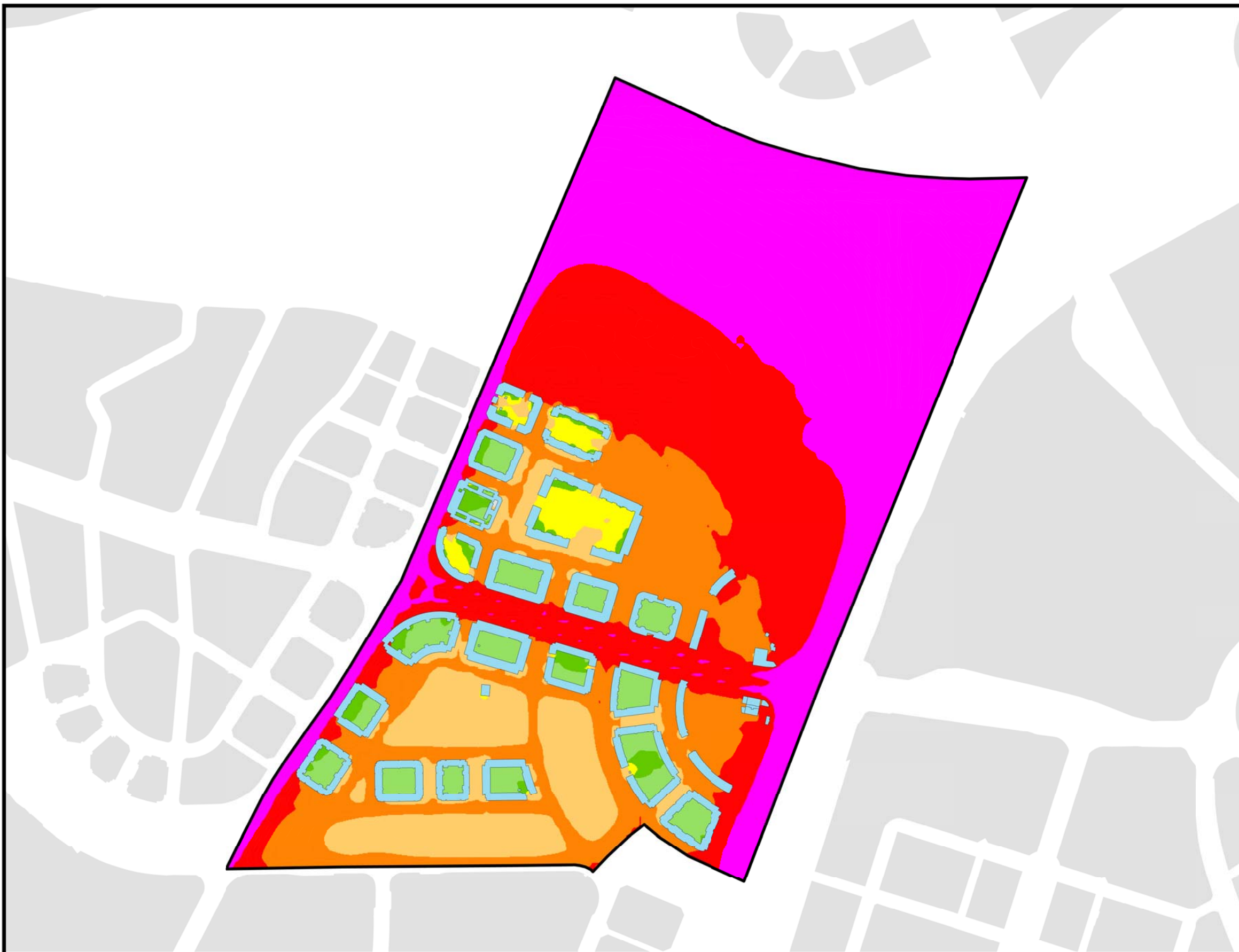
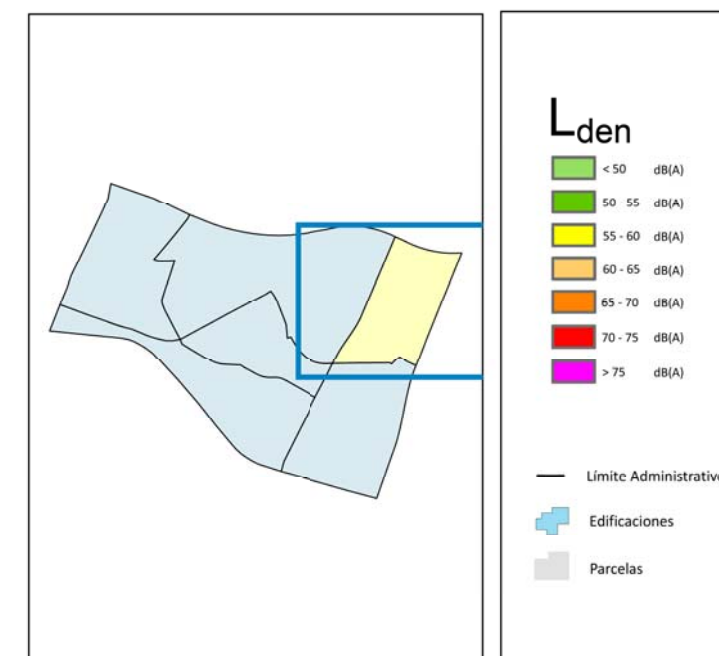
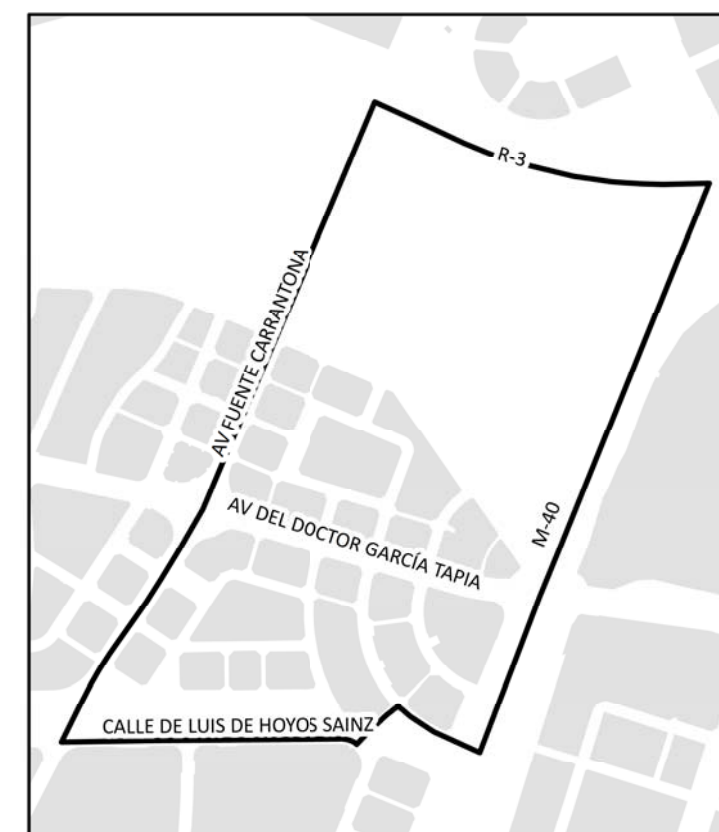
Nivel Continuo Equivalente Nocturno. Barrio Horcajo



MORATALAZ

POBLACIÓN EXPUESTA A RANGOS DE L_{den}


Barrio	Rango de Exposición dBA	Nº Personas (centenas)
14.2 Horcajo	< 55	23
	55 - 60	6
	60 - 65	21
	65 - 70	11
	70 - 75	6
	> 75	0



Ag_MAD_Madrid_C_Lden_14_2



Nivel Día - Tarde - Noche. Barrio Horcajo

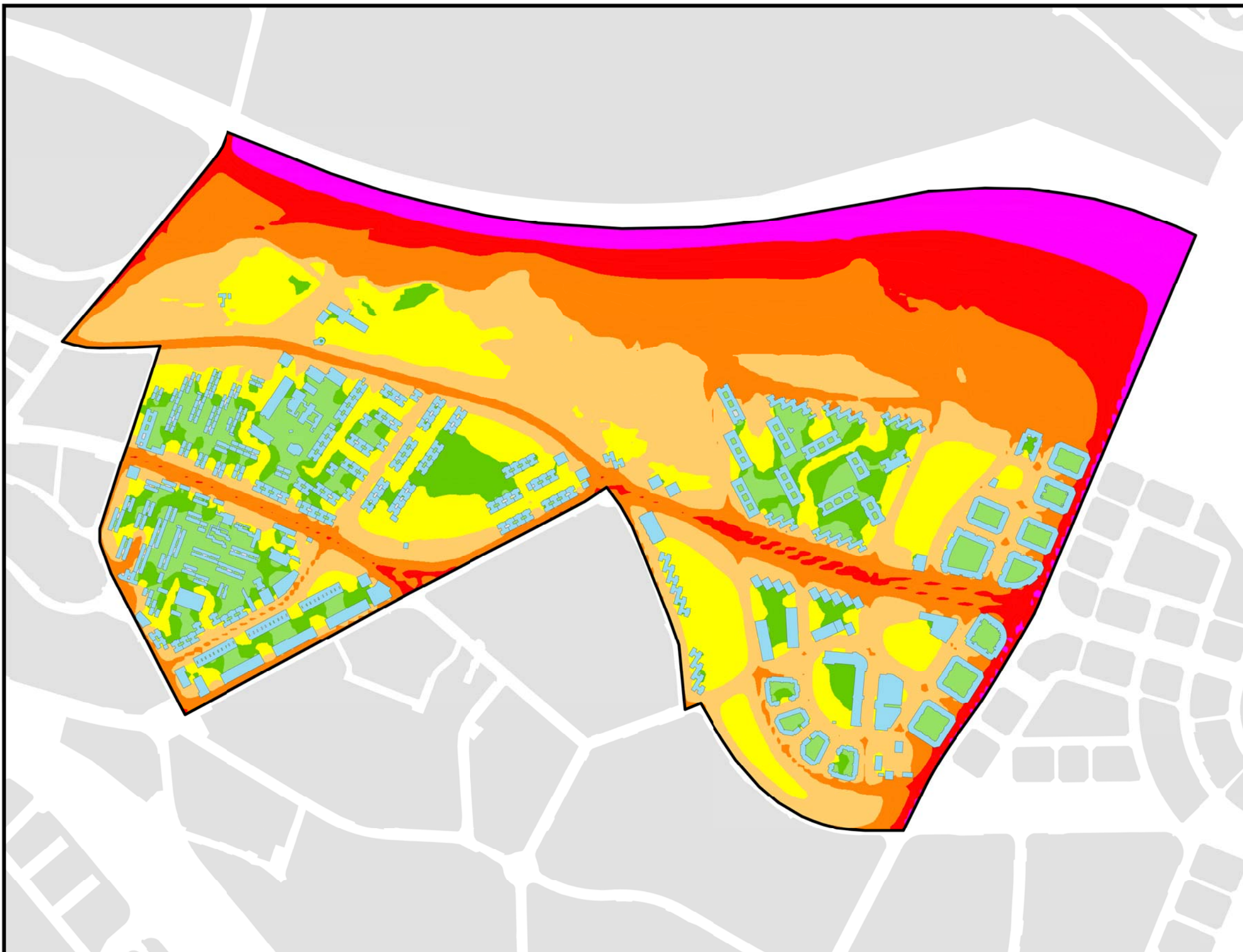
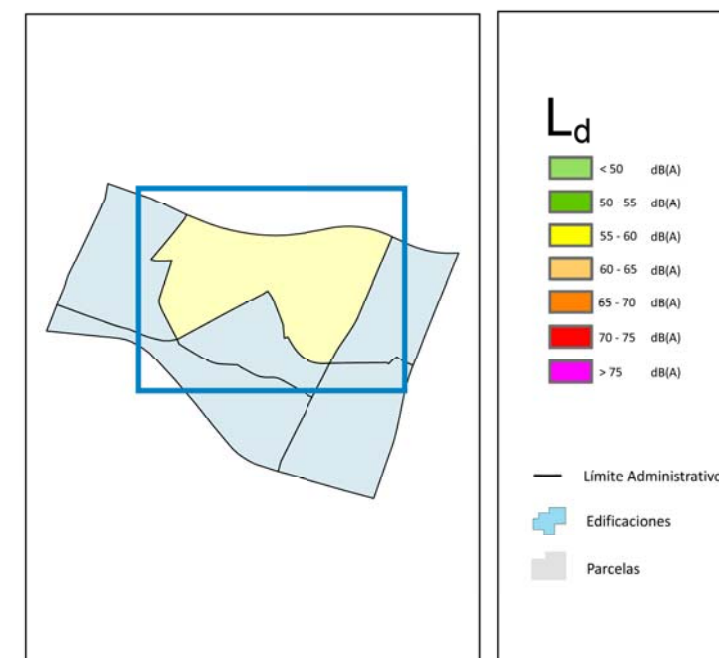
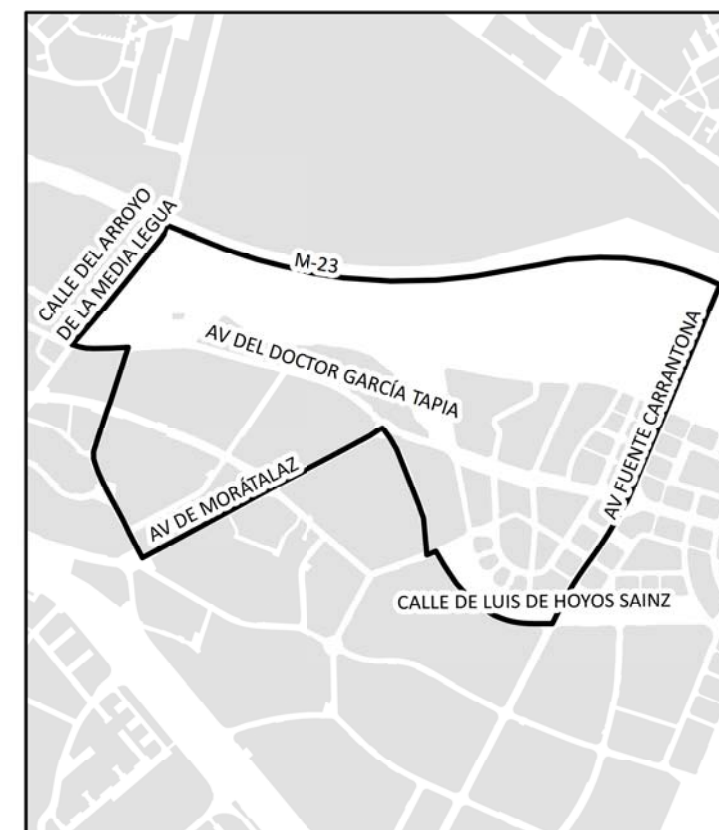


8_4R_14_2

MORATALAZ

POBLACIÓN EXPUESTA A RANGOS DE L_d

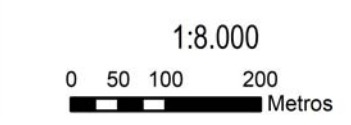

Barrio	Rango de Exposición dBA	Nº Personas (centenas)
14.3 Marroquina	< 55	193
	55 - 60	55
	60 - 65	37
	65 - 70	5
	70 - 75	1
	> 75	0



Ag_MAD_Madrid_C_Ld_14_3
8_1R_14_3



Nivel Continuo Equivalente Diurno. Barrio Marroquina

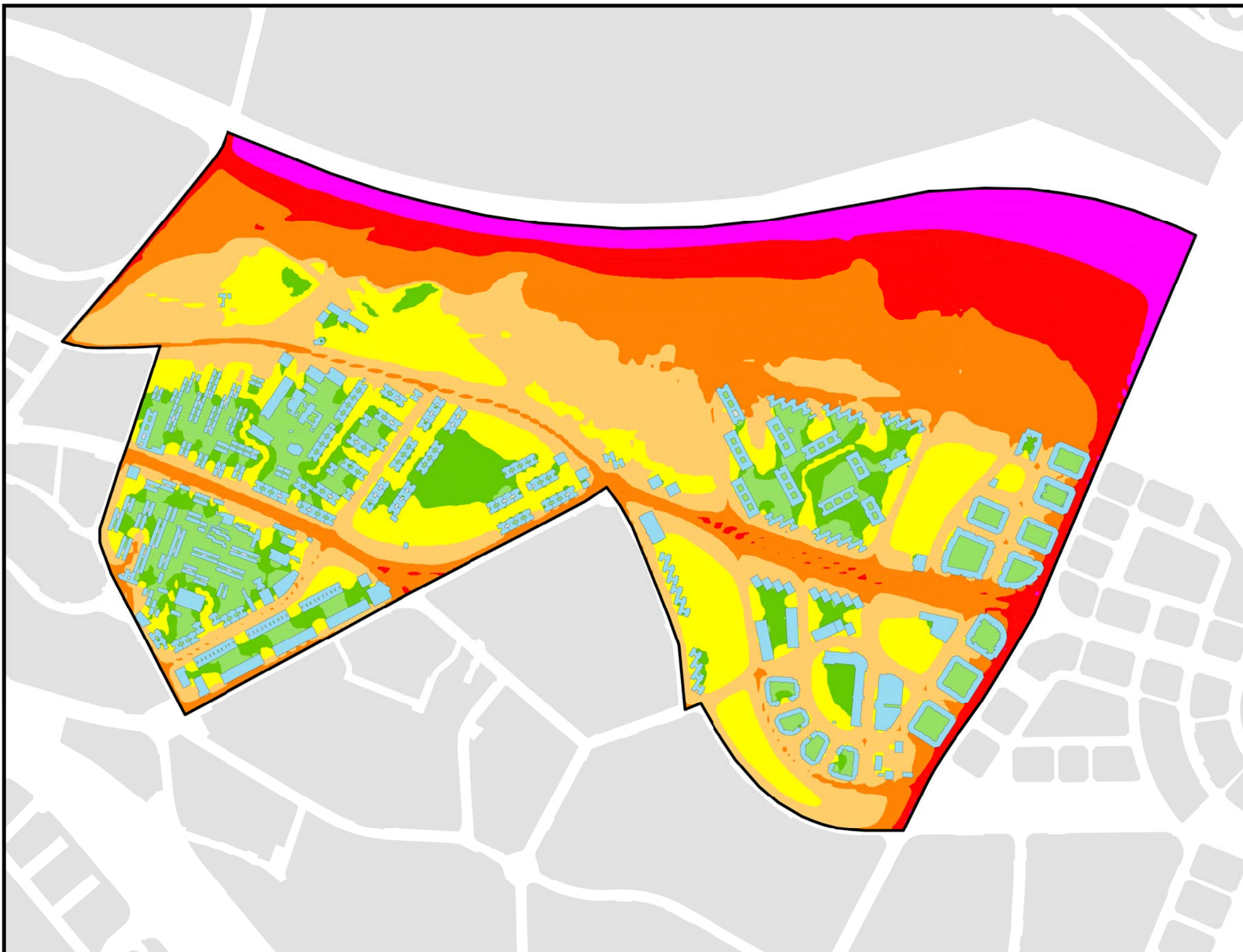
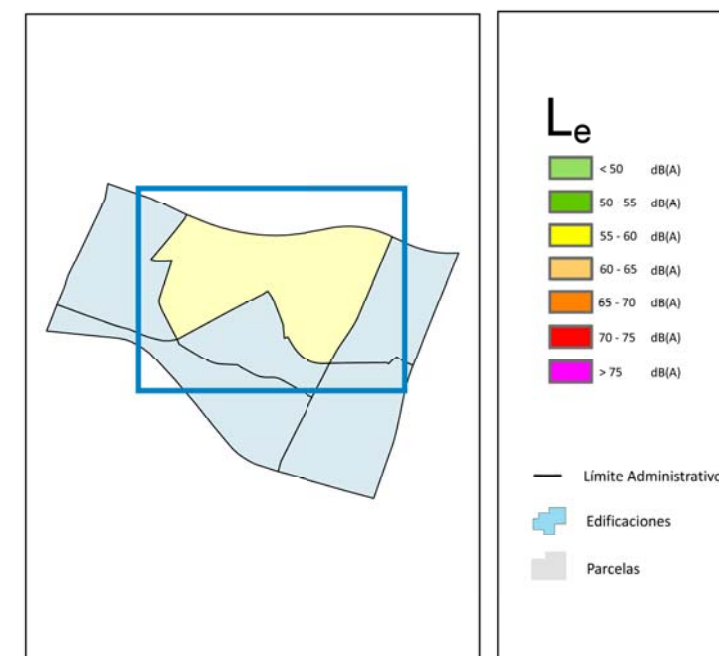
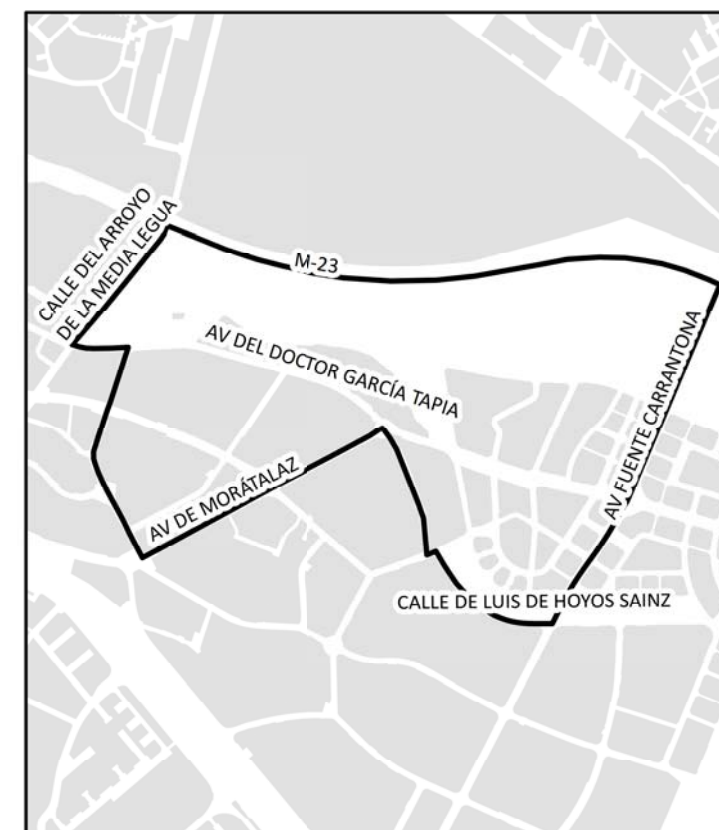




MORATALAZ

POBLACIÓN EXPUESTA A RANGOS DE Le

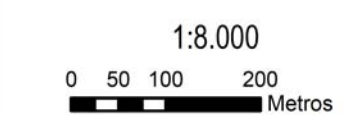
Barrio	Rango de Exposición dBA	Nº Personas (centenas)
14.3 Marroquina	< 55	200
	55 - 60	58
	60 - 65	28
	65 - 70	4
	70 - 75	1
	> 75	0



Ag_MAD_Madrid_C_Le_14_3
8_2R_14_3



Nivel Continuo Equivalente Vespertino. Barrio Marroquina

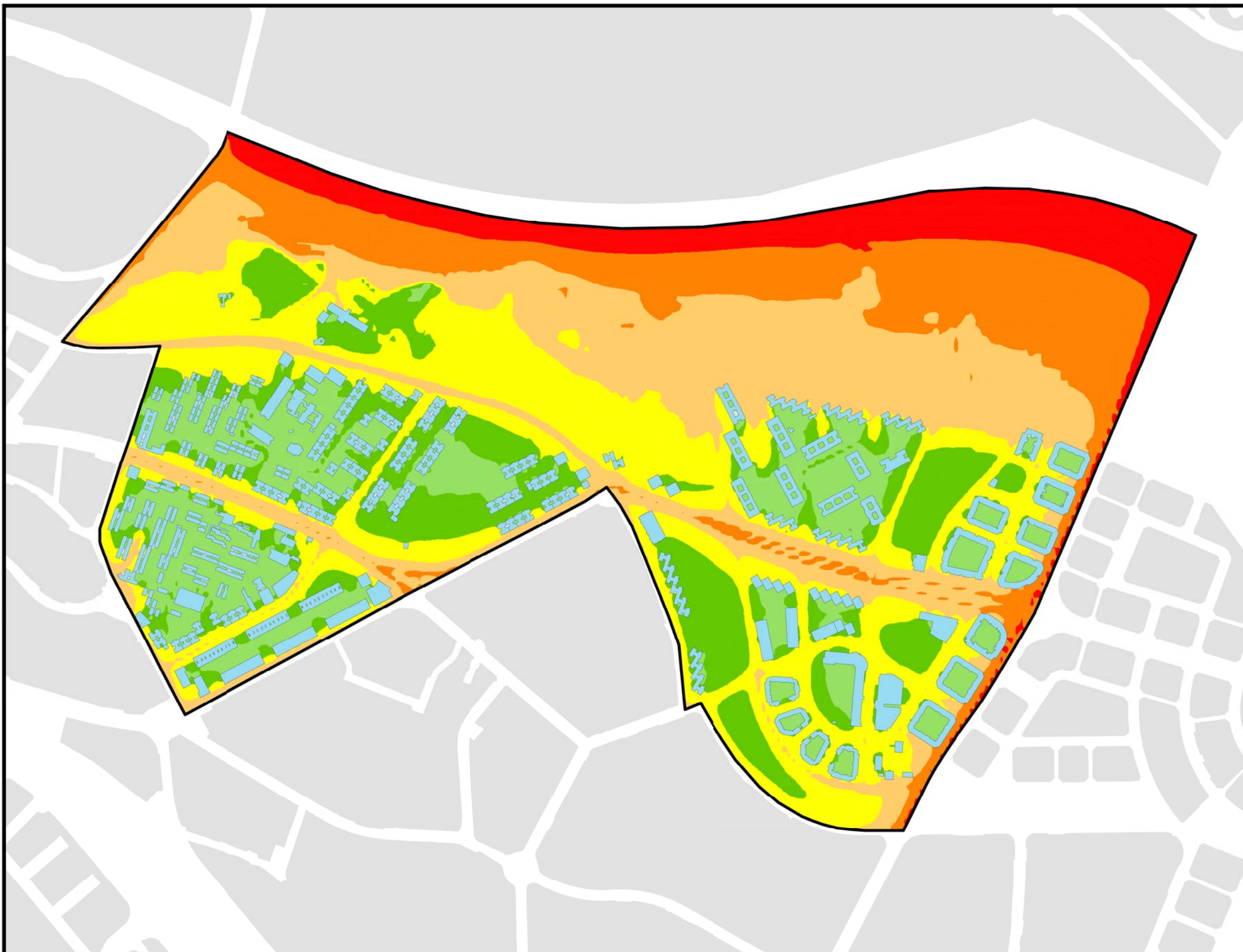
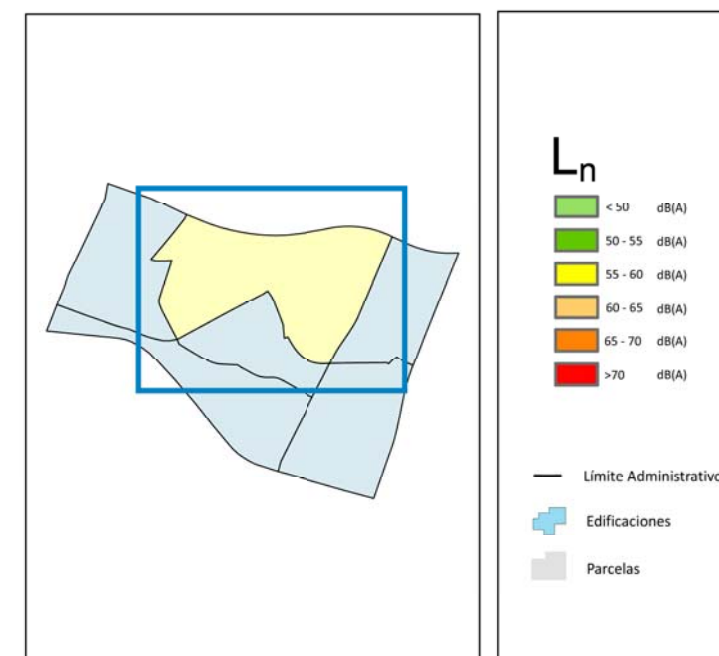




MORATALAZ

POBLACIÓN EXPUESTA A RANGOS DE L_n


Barrio	Rango de Exposición dBA	Nº Personas (centenas)
14.3 Marroquina	< 50	193
	50 - 55	56
	55 - 60	35
	60 - 65	6
	65 - 70	2
	> 70	0



Ag_MAD_Madrid_C_Ln_14_3



Nivel Continuo Equivalente Nocturno. Barrio Marroquina

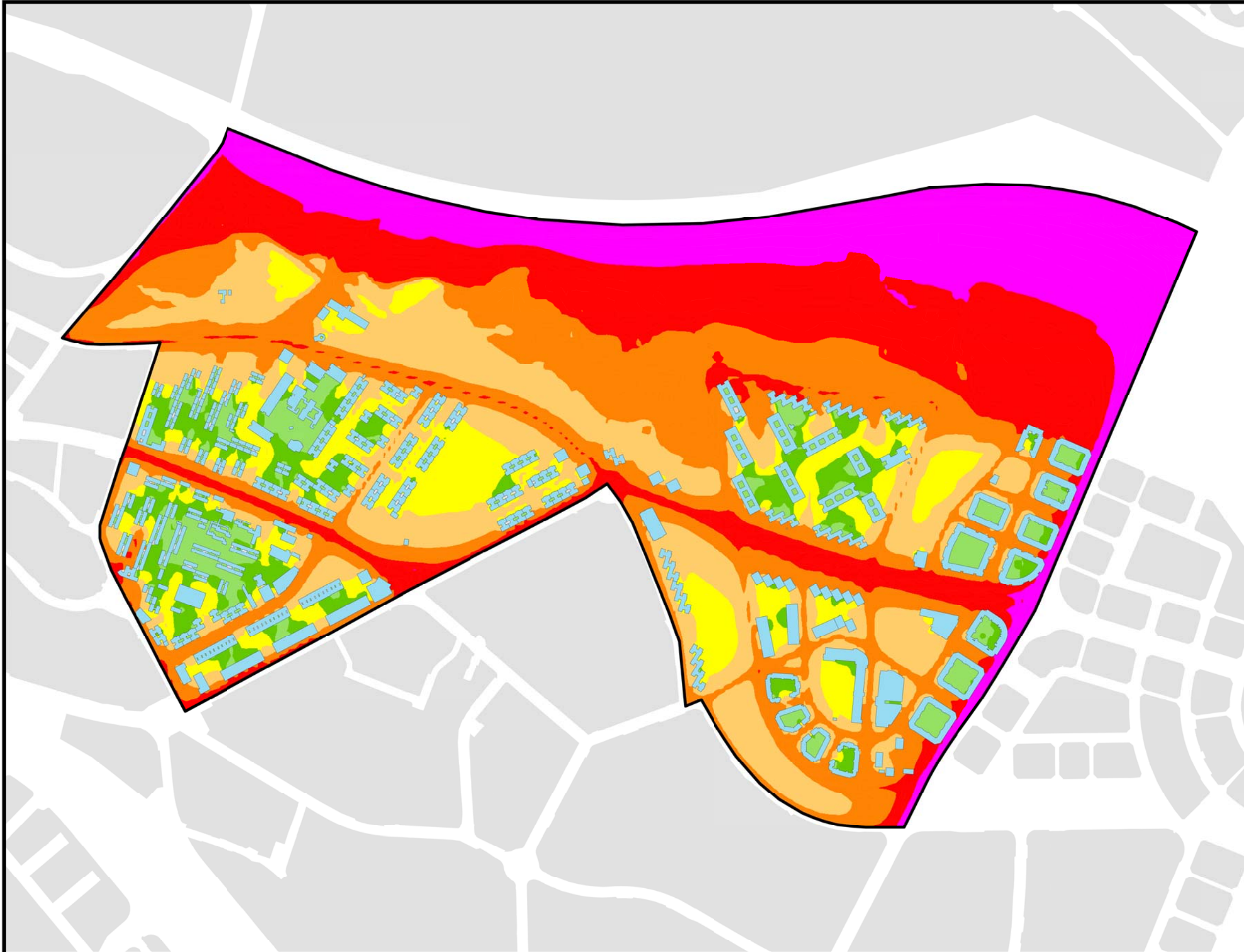
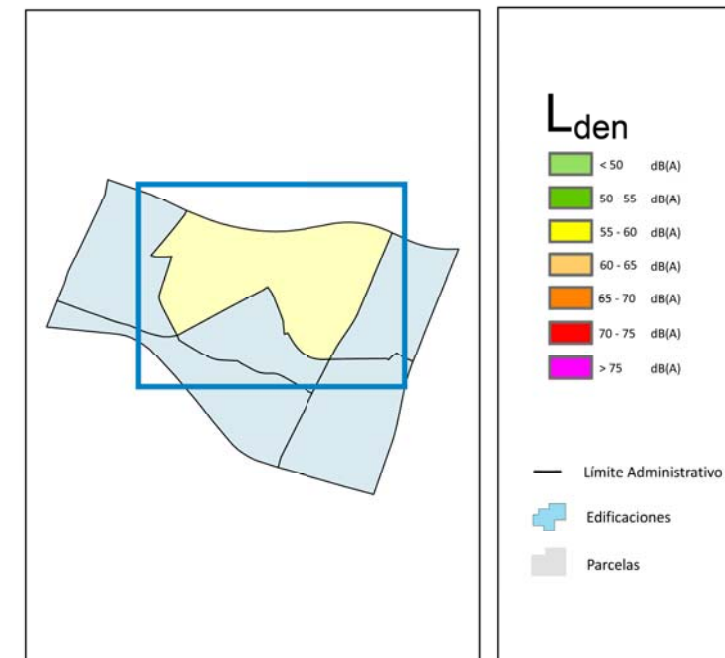
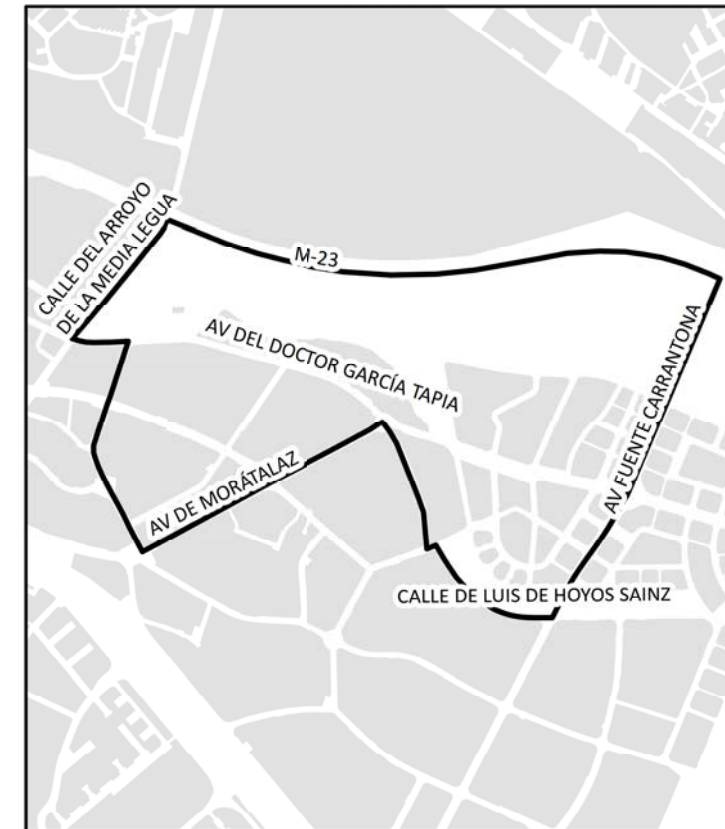


8_3R_14_3

MORATALAZ

POBLACIÓN EXPUESTA A RANGOS DE L_{den}

Barrio	Rango de Exposición dBA	Nº Personas (centenas)
14.3 Marroquina	< 55	166
	55 - 60	48
	60 - 65	56
	65 - 70	17
	70 - 75	4
	> 75	0



Ag_MAD_Madrid_C_Lden_14_3



Nivel Día - Tarde - Noche. Barrio Marroquina



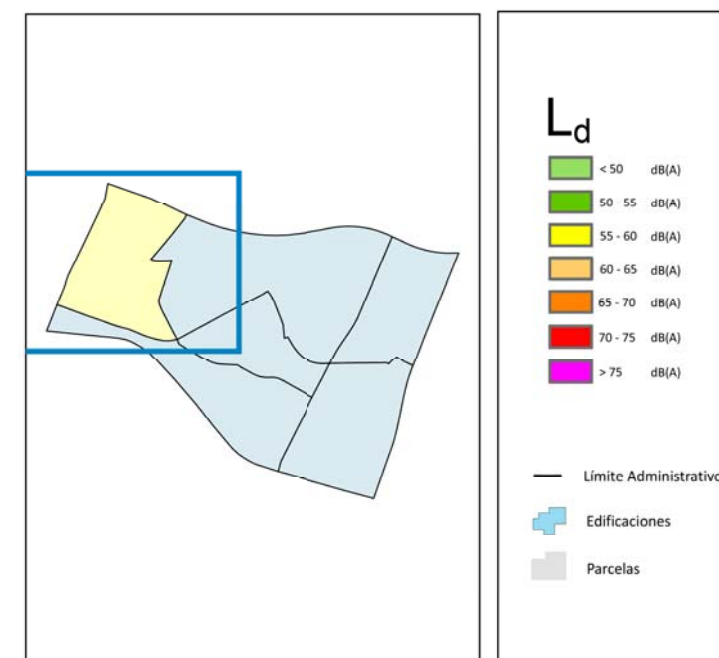
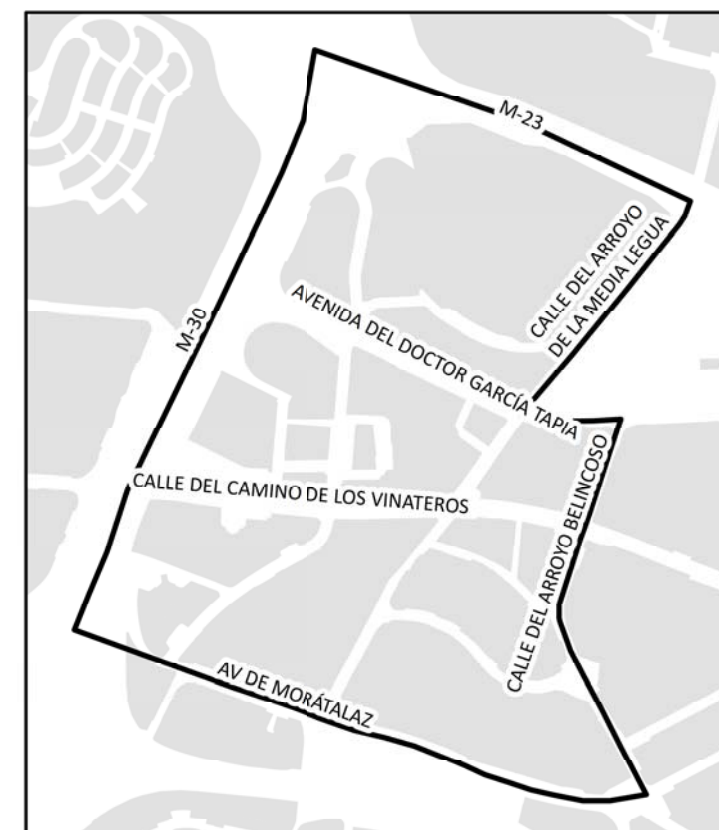
1:8.000
0 50 100 200 Metros

8_4R_14_3

MORATALAZ

POBLACIÓN EXPUESTA A RANGOS DE L_d

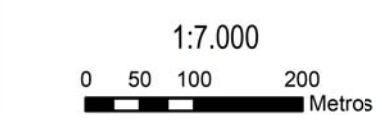
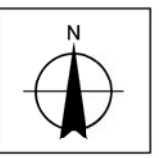
Barrio	Rango de Exposición dBA	Nº Personas (centenas)
14.4 Media Legua	< 55	100
	55 - 60	51
	60 - 65	28
	65 - 70	6
	70 - 75	6
	> 75	0



Ag_MAD_Madrid_C_Ld_14_4
8_1R_14_4



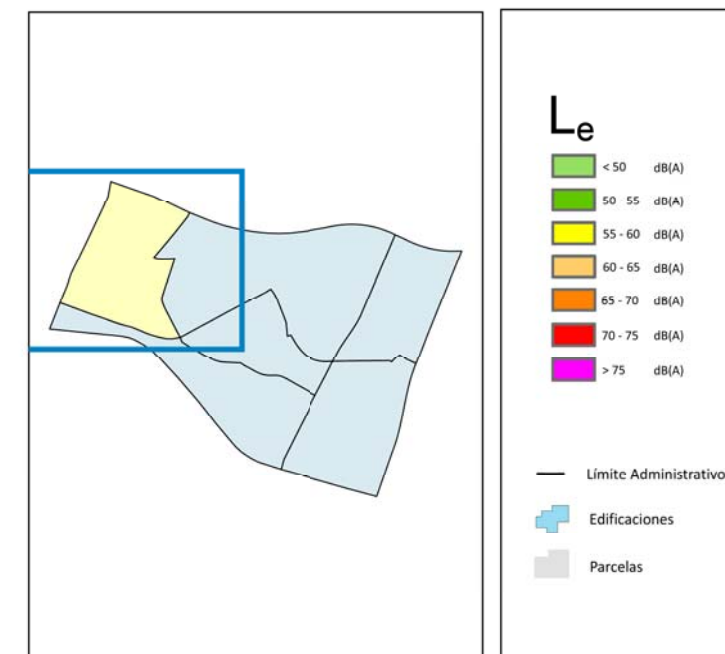
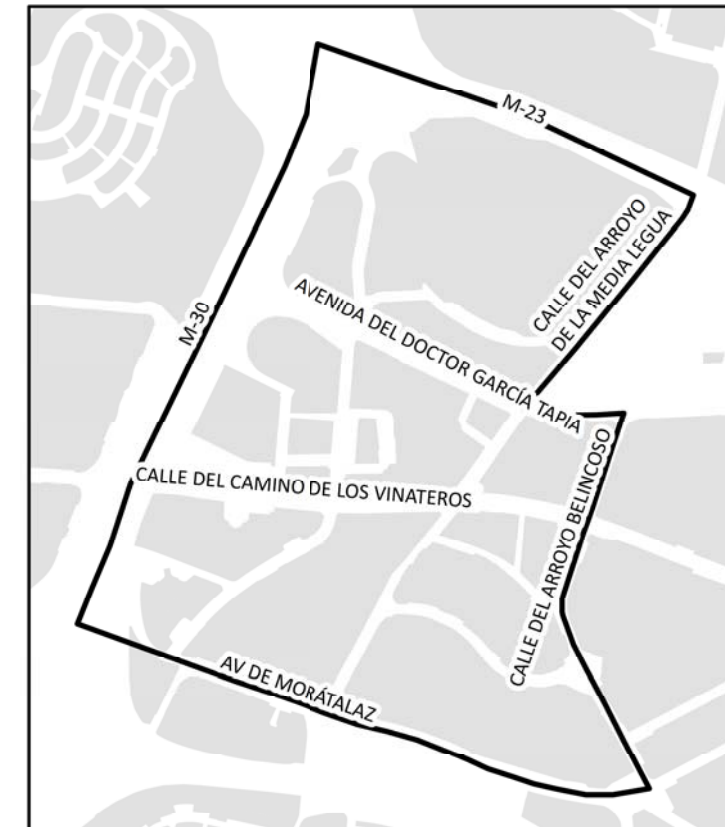
Nivel Continuo Equivalente Diurno. Barrio Media Legua



MORATALAZ

POBLACIÓN EXPUESTA A RANGOS DE Le


Barrio	Rango de Exposición dBA	Nº Personas (centenas)
14.4 Media Legua	< 55	109
	55 - 60	47
	60 - 65	23
	65 - 70	6
	70 - 75	5
	> 75	0



Ag_MAD_Madrid_C_Le_14_4
8_2R_14_4



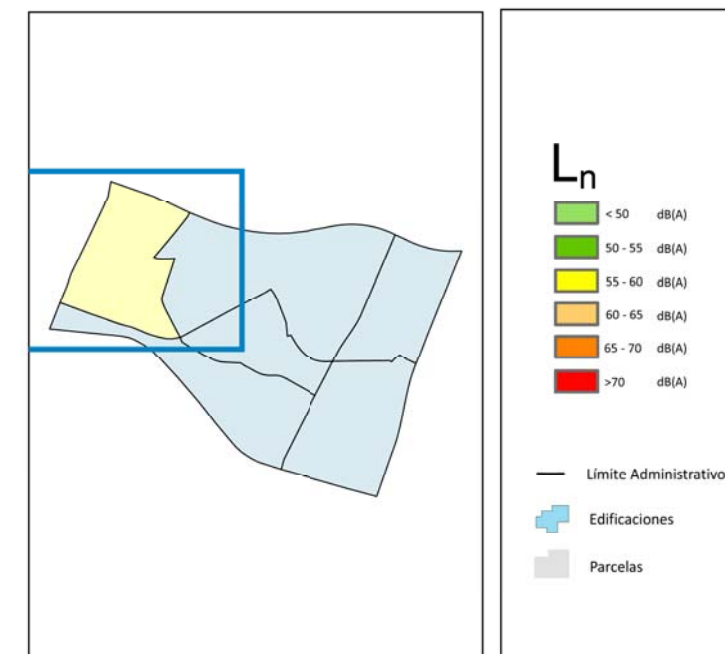
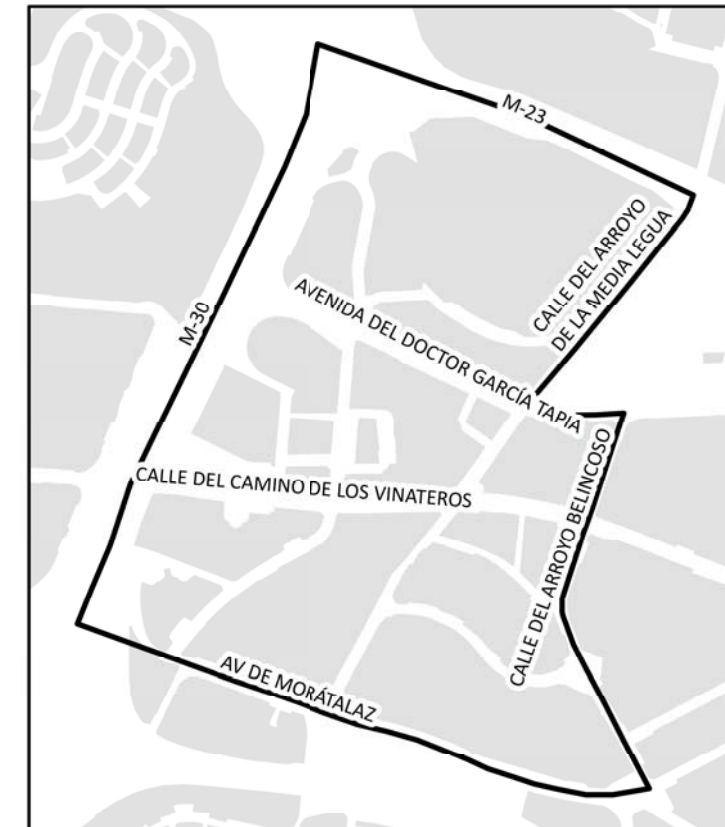
Nivel Continuo Equivalente Vespertino. Barrio Media Legua



MORATALAZ

POBLACIÓN EXPUESTA A RANGOS DE L_n


Barrio	Rango de Exposición dBA	Nº Personas (centenas)
14.4 Media Legua	< 50	109
	50 - 55	47
	55 - 60	24
	60 - 65	8
	65 - 70	3
	> 70	0



Ag_MAD_Madrid_C_Ln_14_4



Nivel Continuo Equivalente Nocturno. Barrio Media Legua

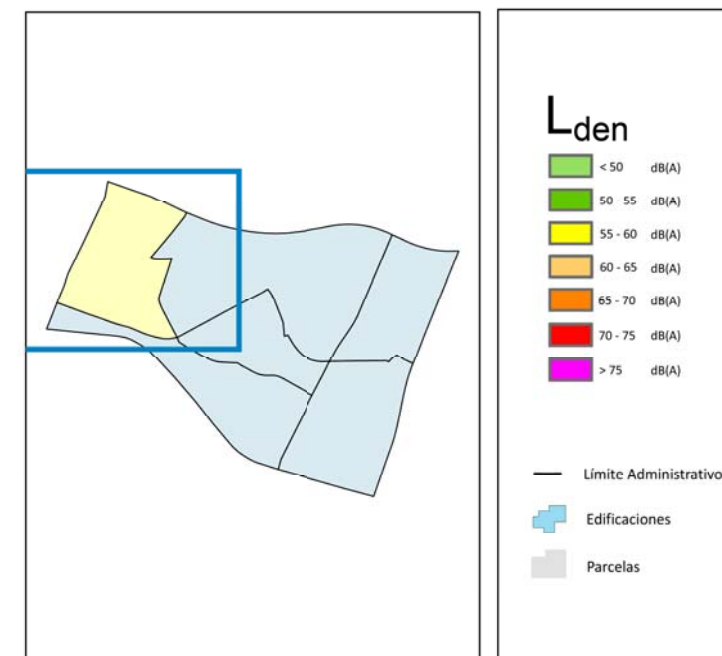
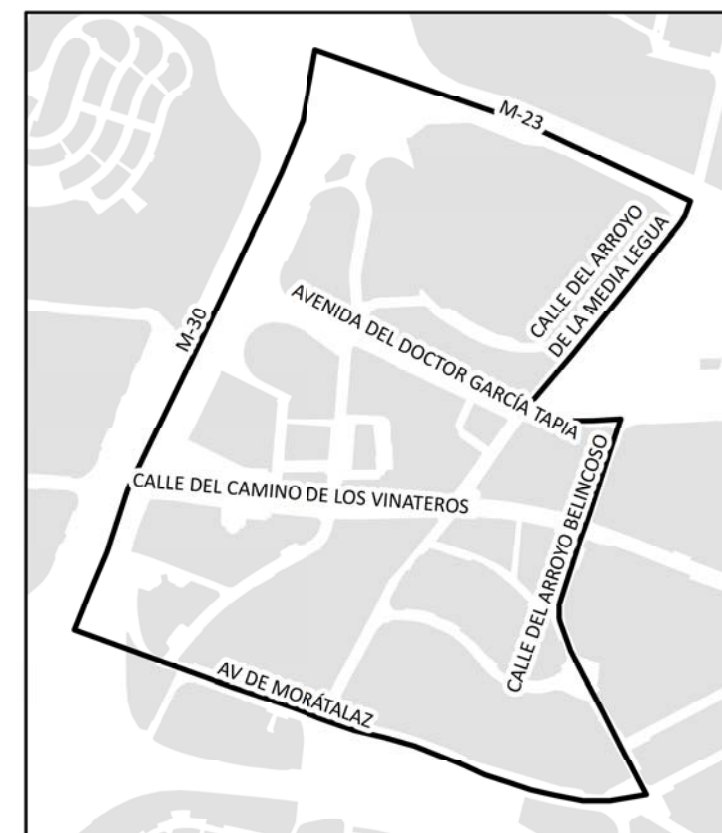


8_3R_14_4

MORATALAZ

POBLACIÓN EXPUESTA A RANGOS DE L_{den}

Barrio	Rango de Exposición dBA	Nº Personas (centenas)
14.4 Media Legua	< 55	77
	55 - 60	49
	60 - 65	43
	65 - 70	14
	70 - 75	6
	> 75	2

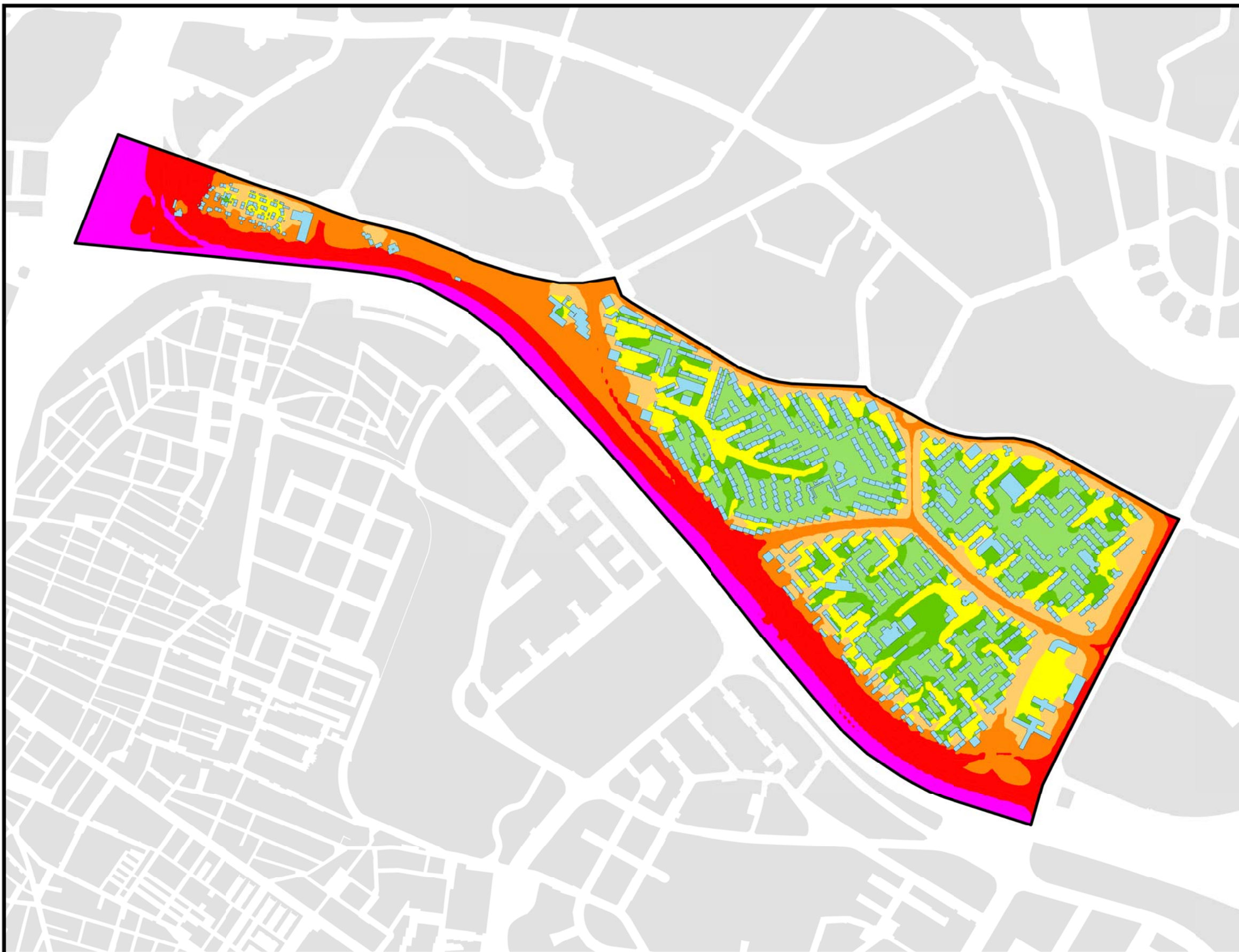
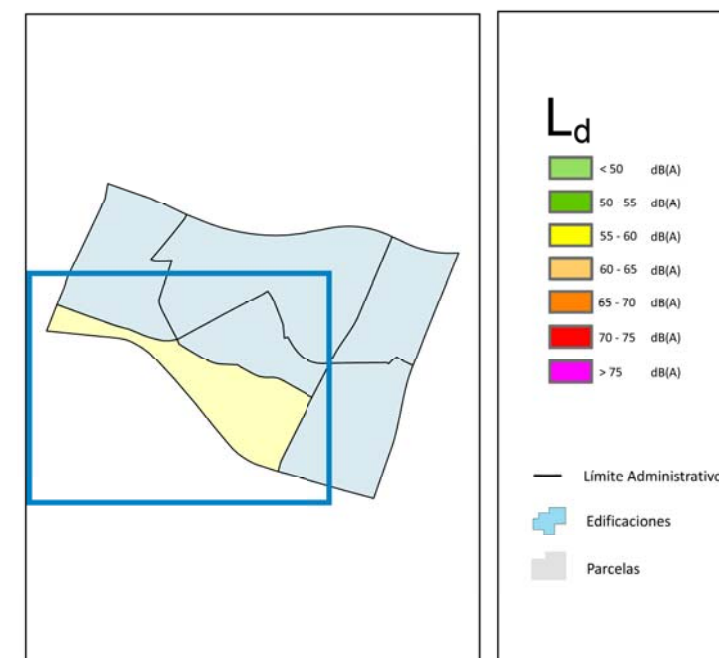
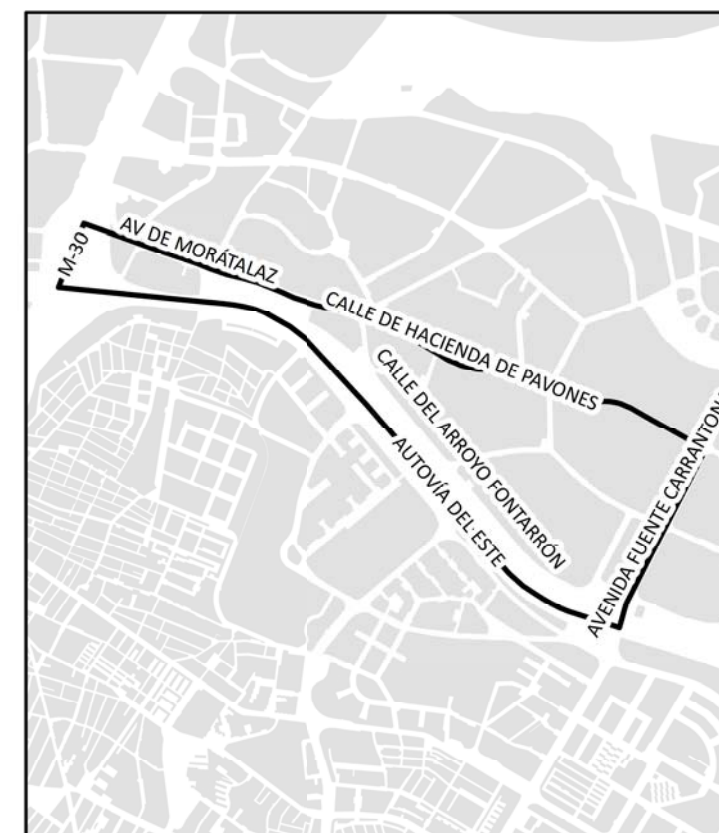




MORATALAZ

POBLACIÓN EXPUESTA A RANGOS DE L_d

Barrio	Rango de Exposición dBA	Nº Personas (centenas)
14.5 Fontarrón	< 55	133
	55 - 60	26
	60 - 65	13
	65 - 70	5
	70 - 75	0
	> 75	0

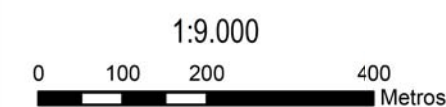


Ag_MAD_Madrid_C_Ld_14_5



8_1R_14_5

Nivel Continuo Equivalente Diurno. Barrio Fontarrón

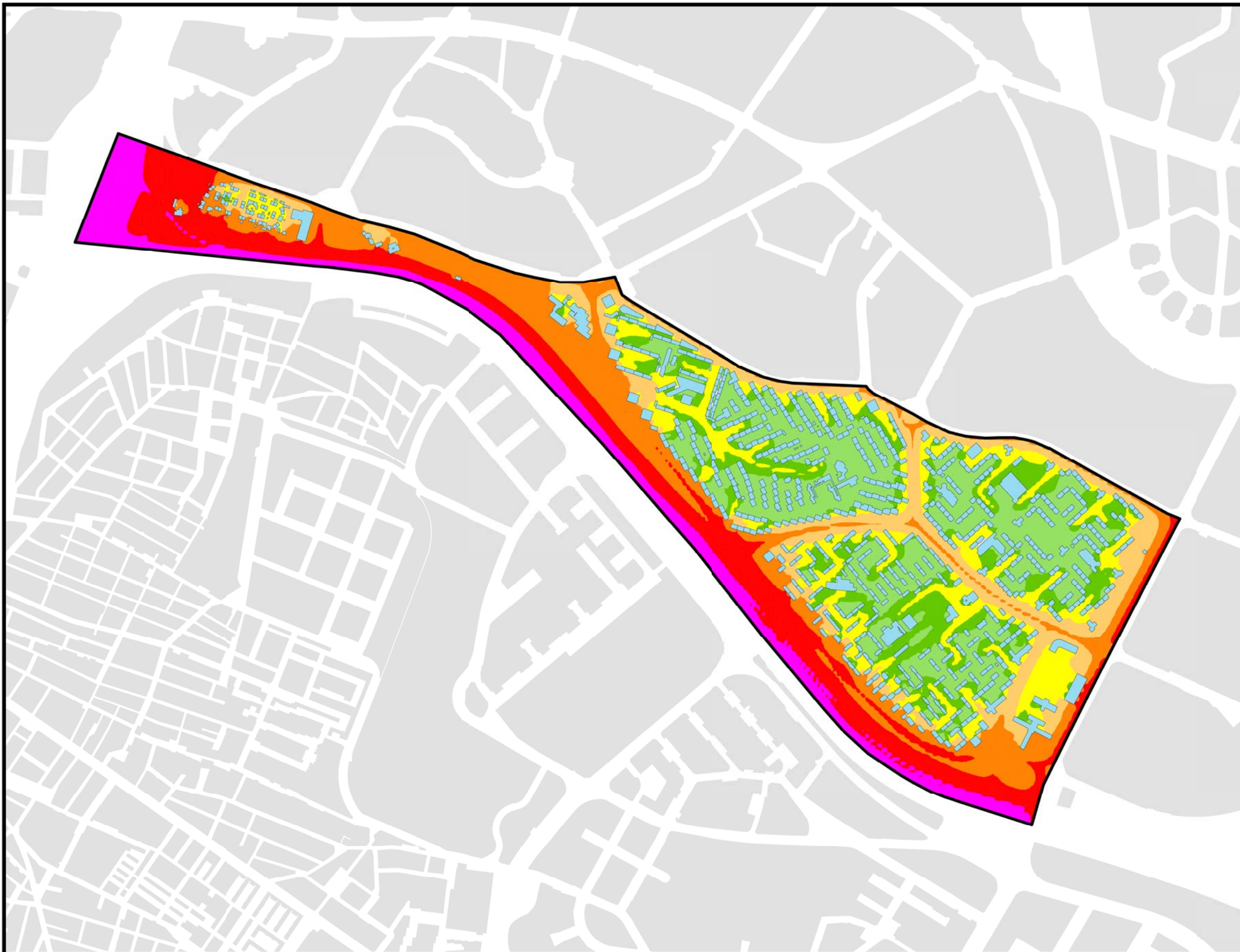
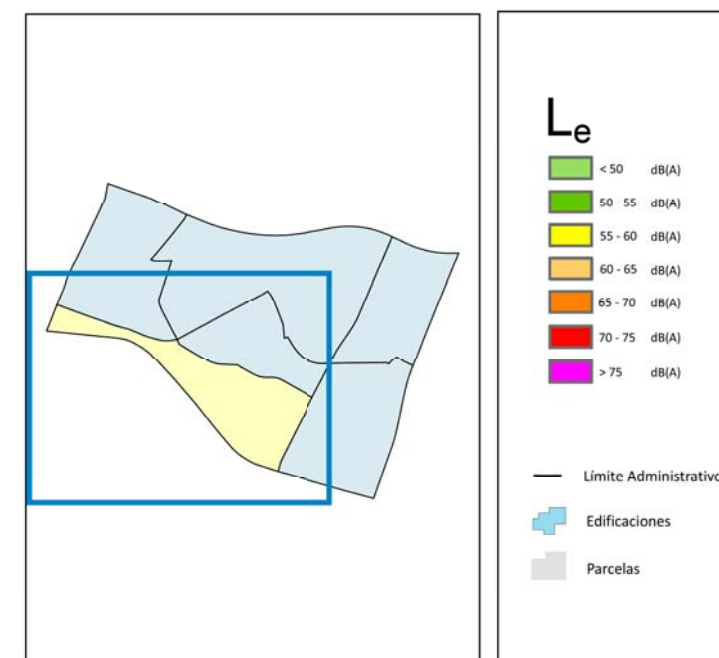
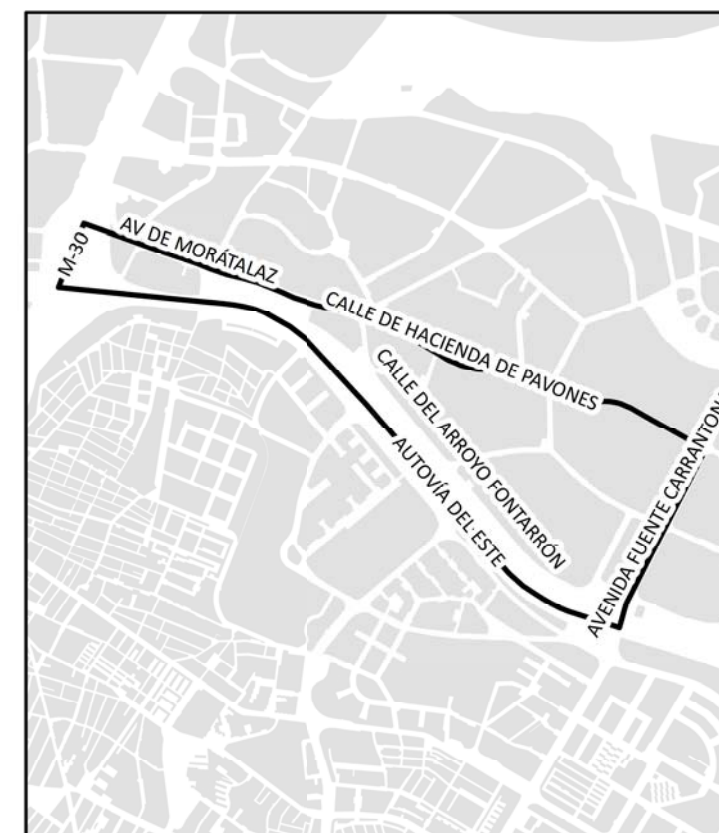




MORATALAZ

POBLACIÓN EXPUESTA A RANGOS DE Le

Barrio	Rango de Exposición dBA	Nº Personas (centenas)
14.5 Fontarrón	< 55	139
	55 - 60	26
	60 - 65	10
	65 - 70	4
	70 - 75	0
	> 75	0




Ag_MAD_Madrid_C_Le_14_5



Nivel Continuo Equivalente Vespertino. Barrio Fontarrón



1:9.000



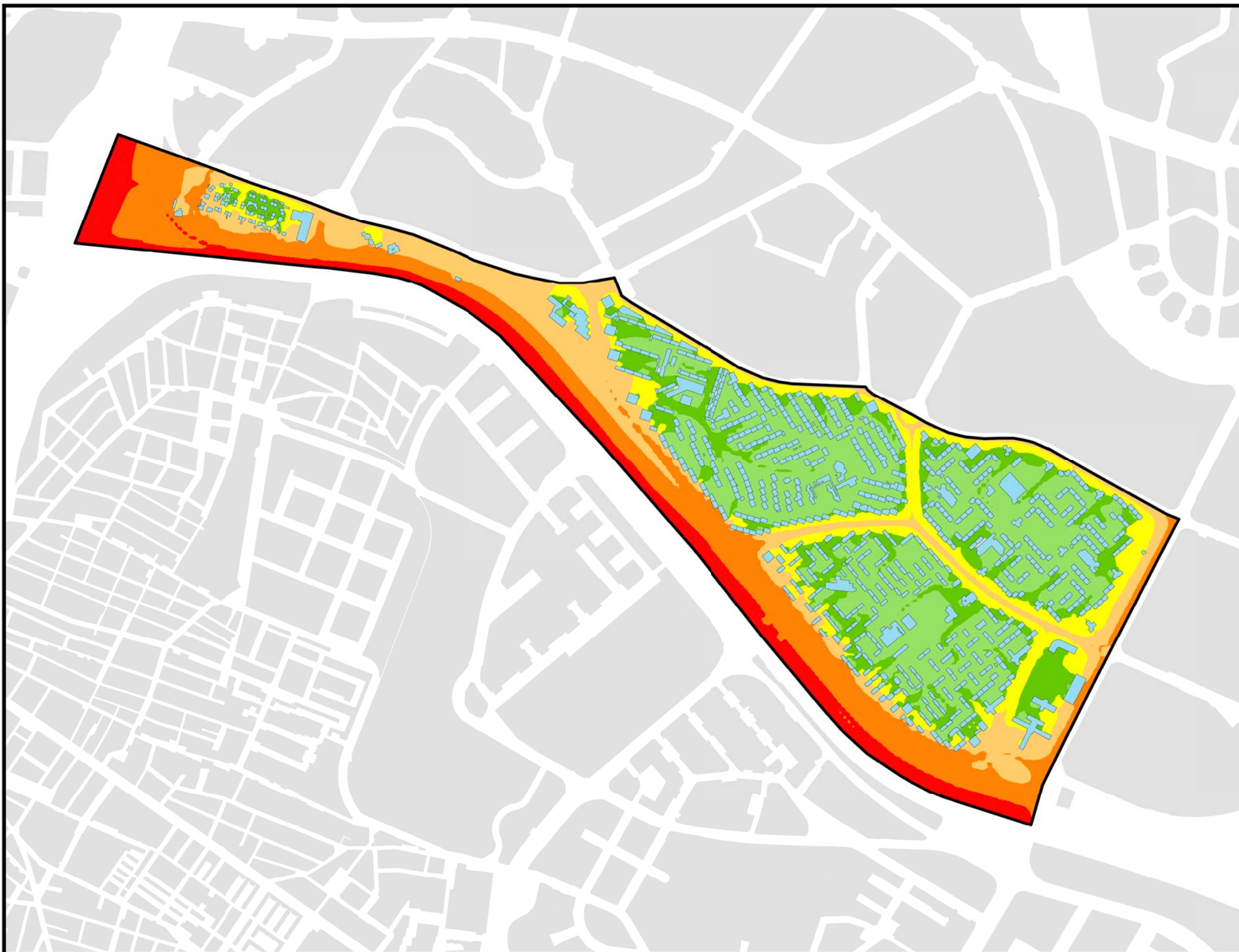
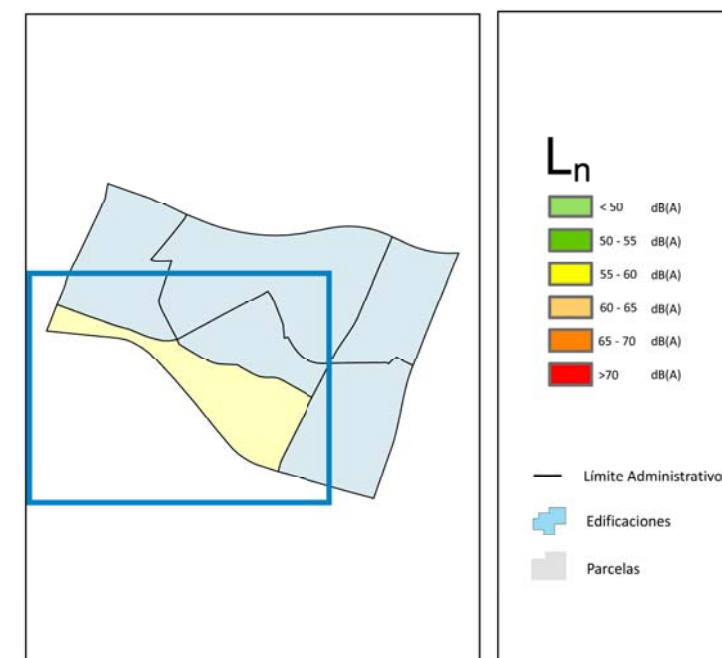
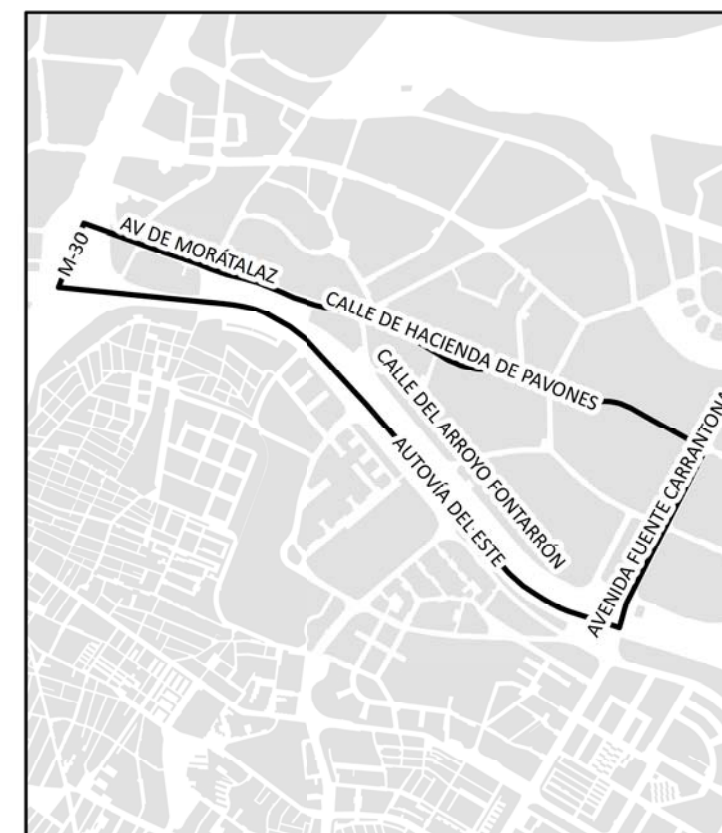
8_2R_14_5



MORATALAZ

POBLACIÓN EXPUESTA A RANGOS DE L_n

Barrio	Rango de Exposición dBA	Nº Personas (centenas)
14.5 Fontarrón	< 50	136
	50 - 55	24
	55 - 60	11
	60 - 65	6
	65 - 70	0
	> 70	0


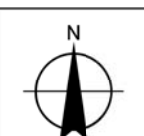


Ag_MAD_Madrid_C_Ln_14_5



8_3R_14_5

Nivel Continuo Equivalente Nocturno. Barrio Fontarrón

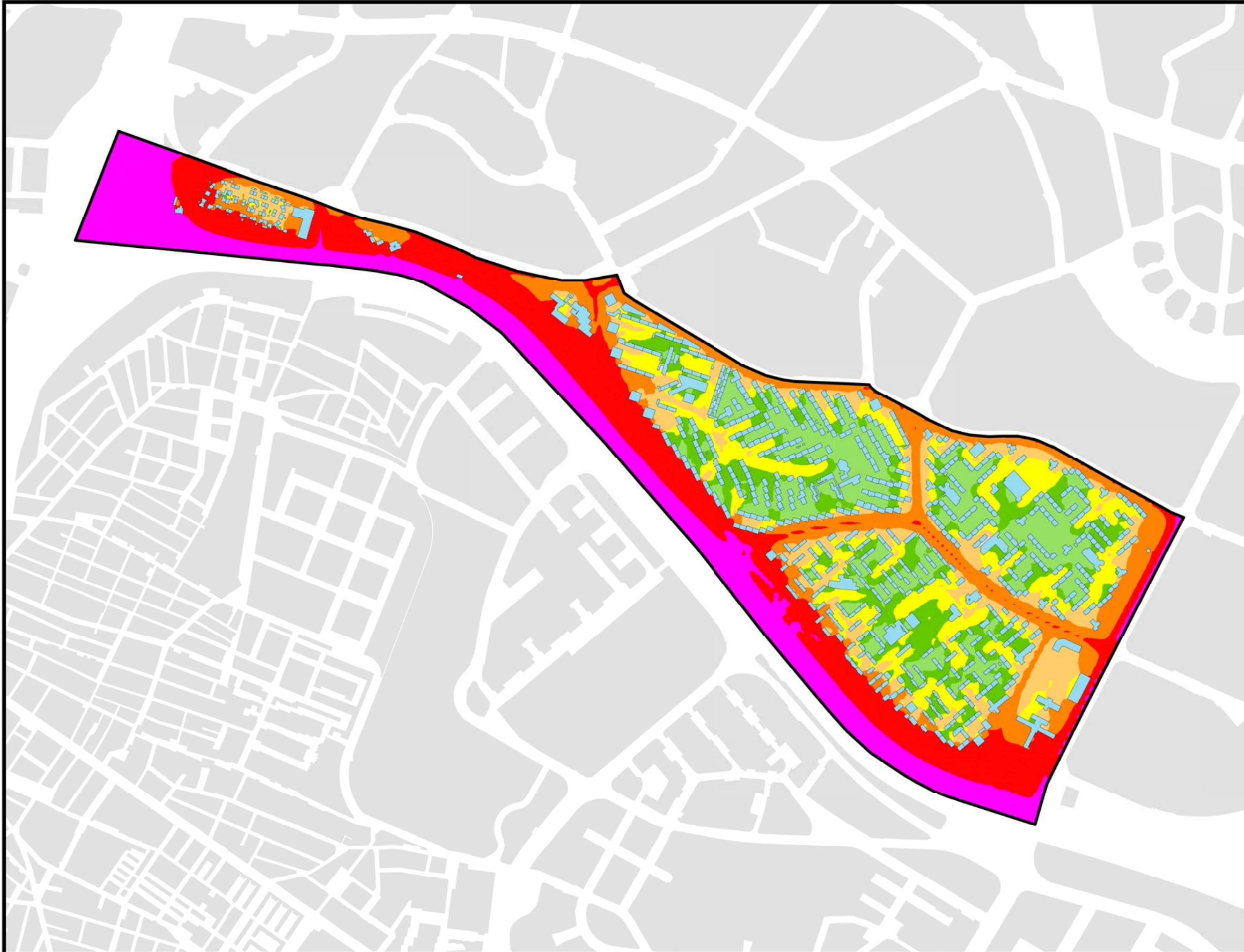
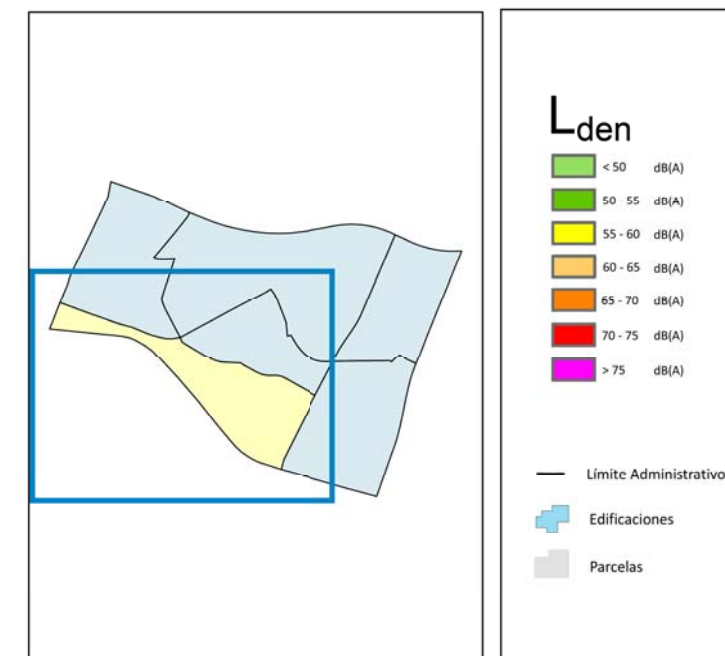
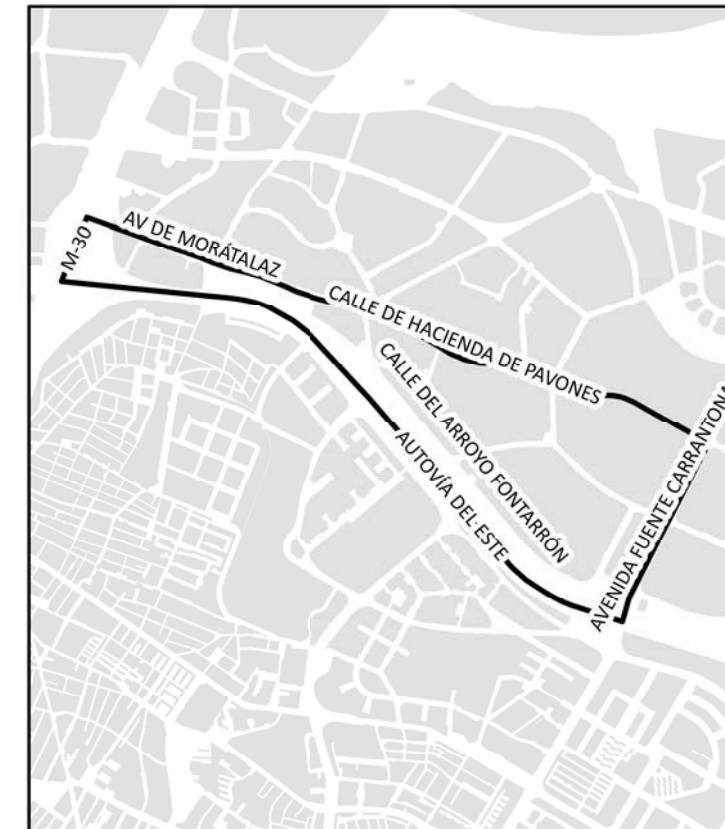




MORATALAZ

POBLACIÓN EXPUESTA A RANGOS DE L_{den}

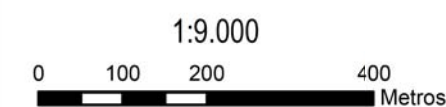
Barrio	Rango de Exposición dBA	Nº Personas (centenas)
14.5 Fontarrón	< 55	117
	55 - 60	29
	60 - 65	22
	65 - 70	10
	70 - 75	1
	> 75	0



Ag_MAD_Madrid_C_Lden_14_5



Nivel Día - Tarde - Noche. Barrio Fontarrón



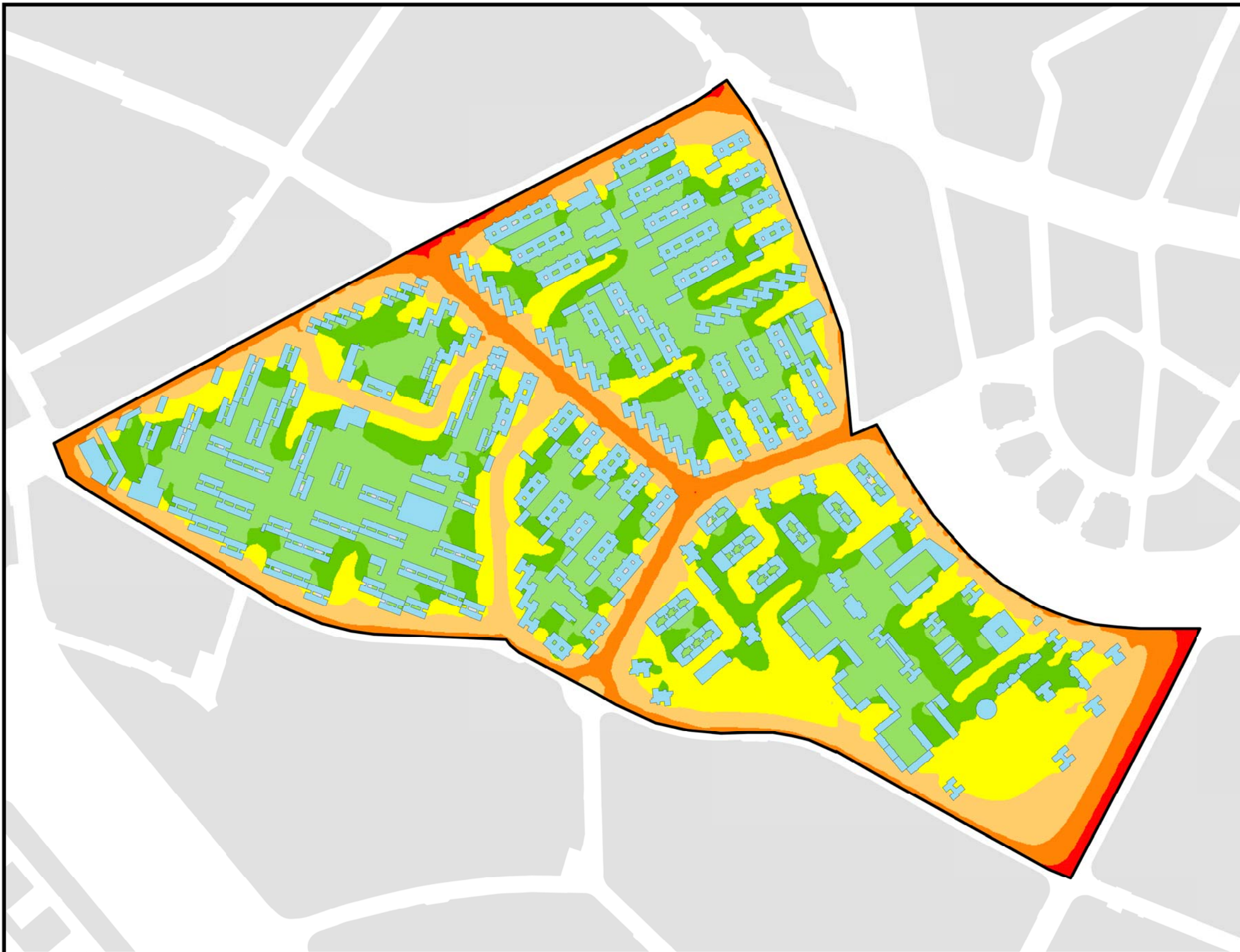
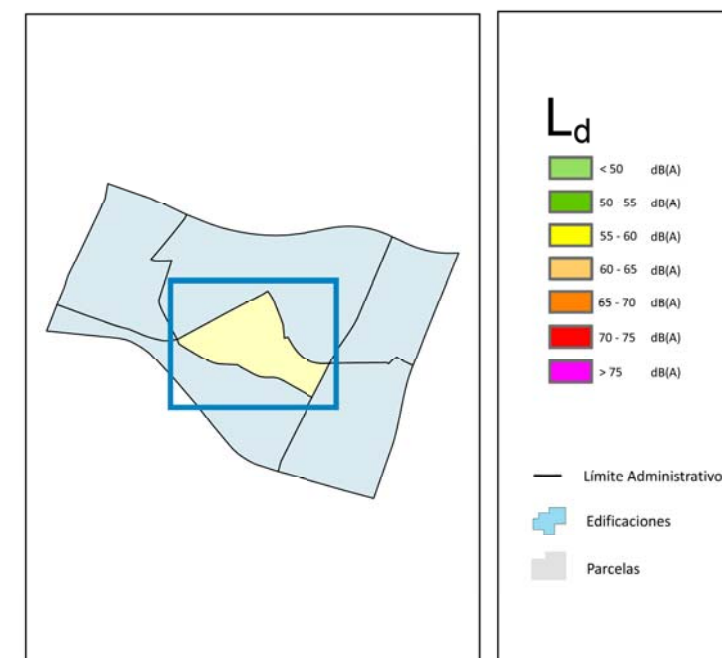
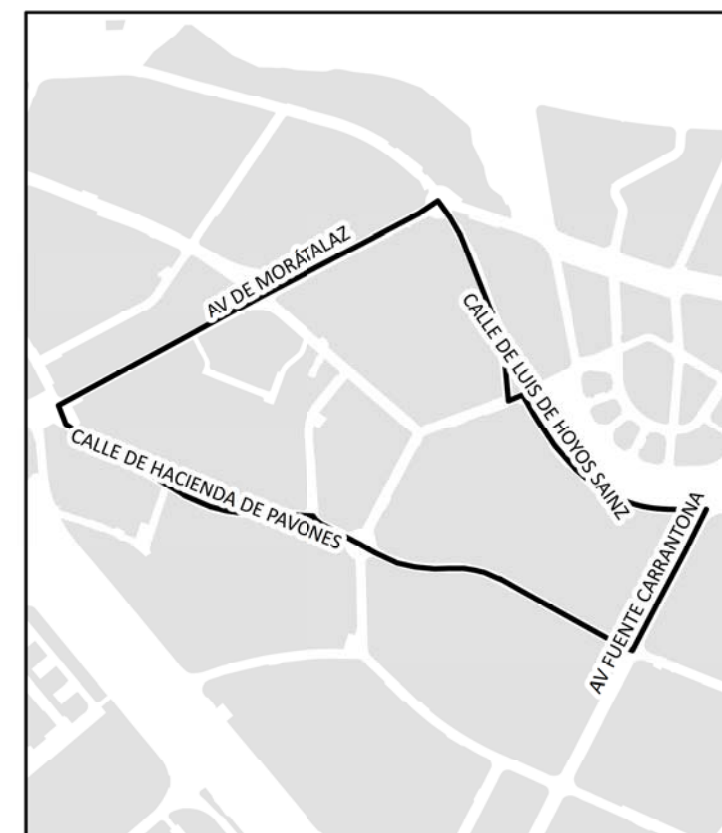
8_4R_14_5



MORATALAZ

POBLACIÓN EXPUESTA A RANGOS DE L_d


Barrio	Rango de Exposición dBA	Nº Personas (centenas)
14.6 Vinateros	< 55	146
	55 - 60	25
	60 - 65	8
	65 - 70	0
	70 - 75	0
	> 75	0



Ag_MAD_Madrid_C_Ld_14_6



Nivel Continuo Equivalente Diurno. Barrio Vinateros



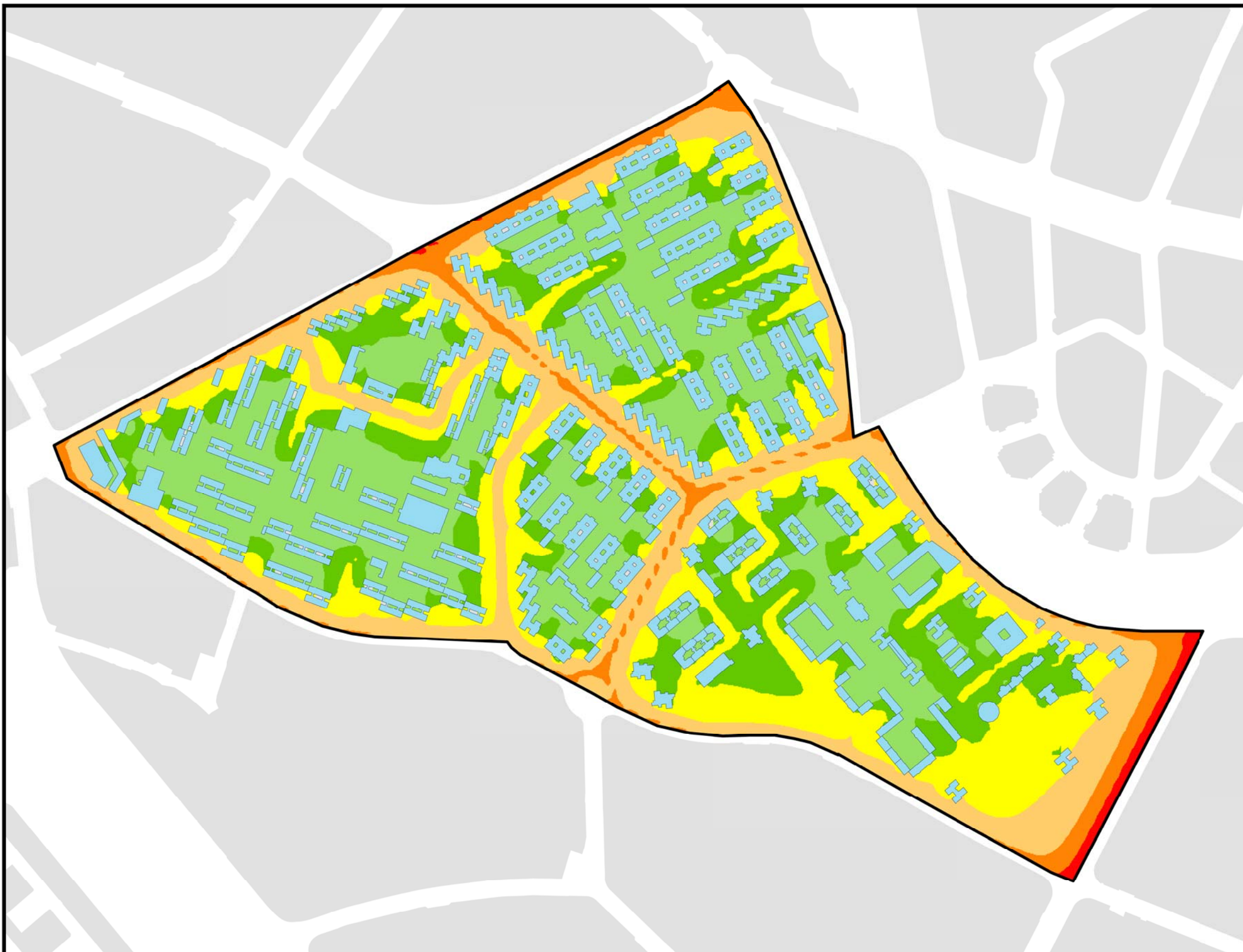
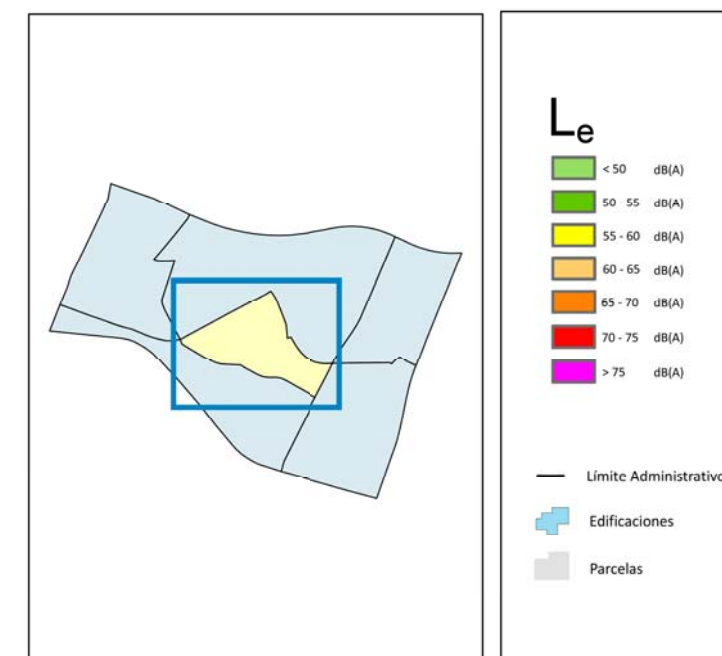
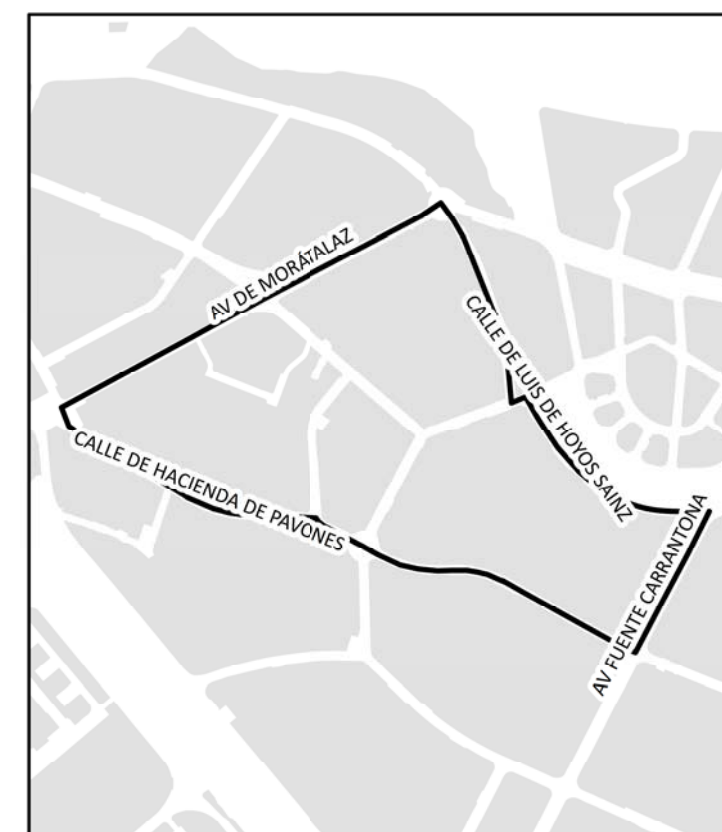
8_1R_14_6



MORATALAZ

POBLACIÓN EXPUESTA A RANGOS DE Le

Barrio	Rango de Exposición dBA	Nº Personas (centenas)
14.6 Vinateros	< 55	153
	55 - 60	24
	60 - 65	2
	65 - 70	0
	70 - 75	0
	> 75	0



Ag_MAD_Madrid_C_Le_14_6



Nivel Continuo Equivalente Vespertino. Barrio Vinateros



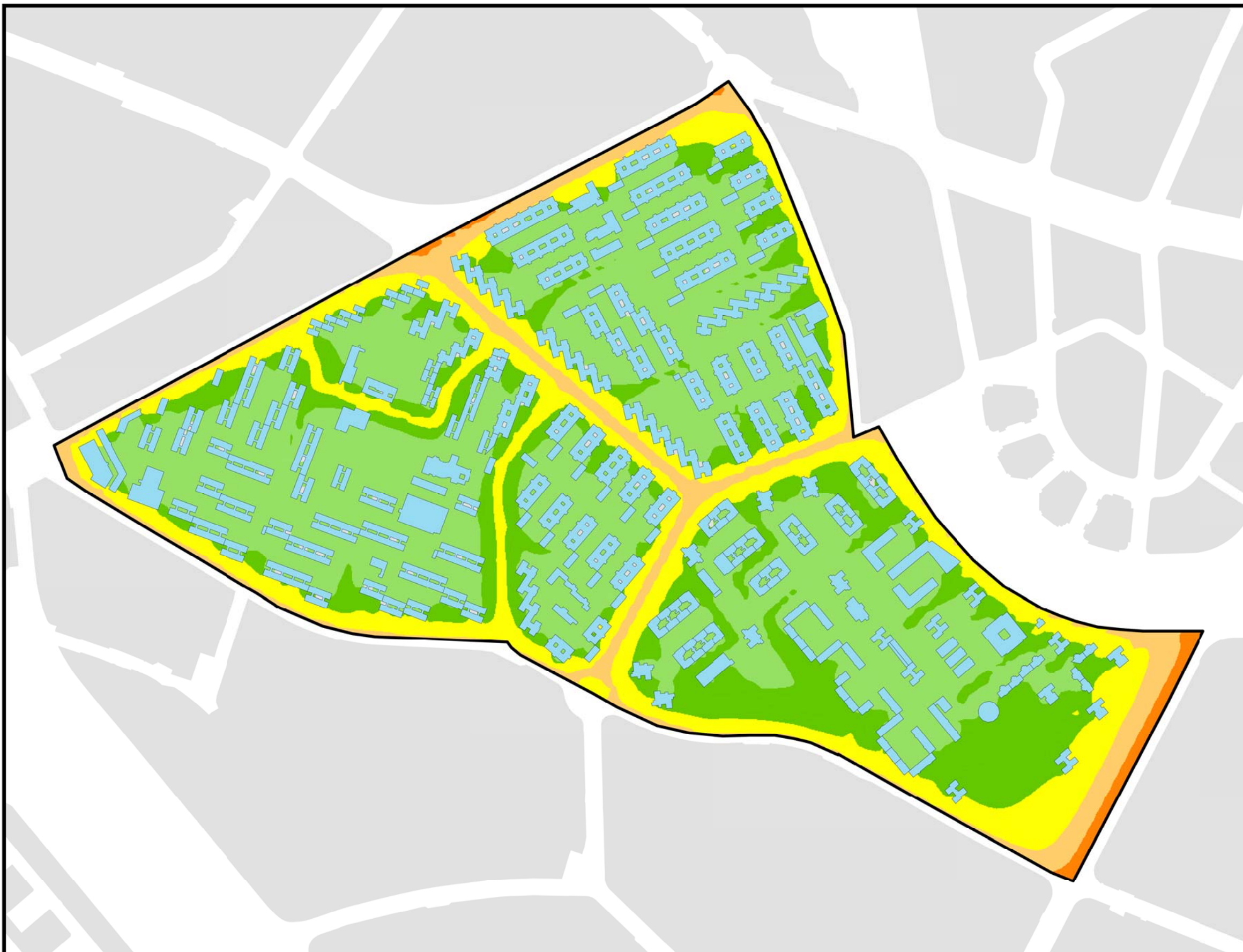
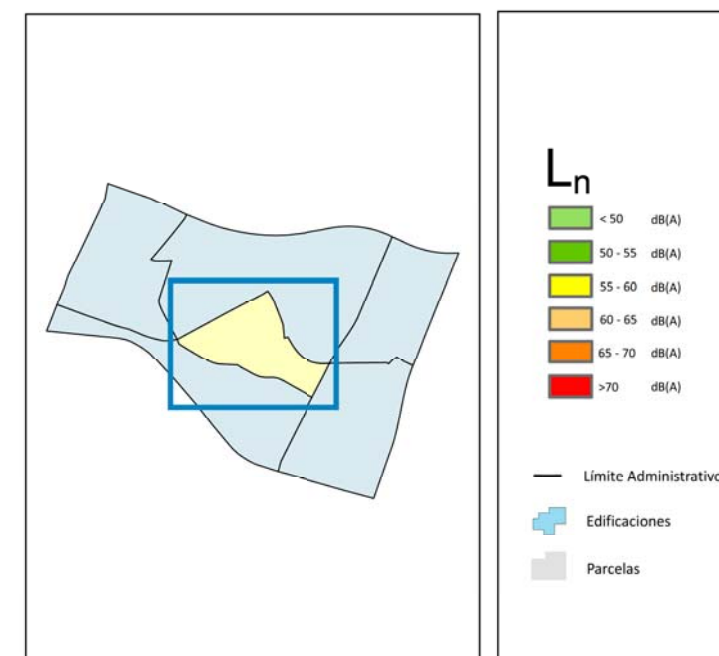
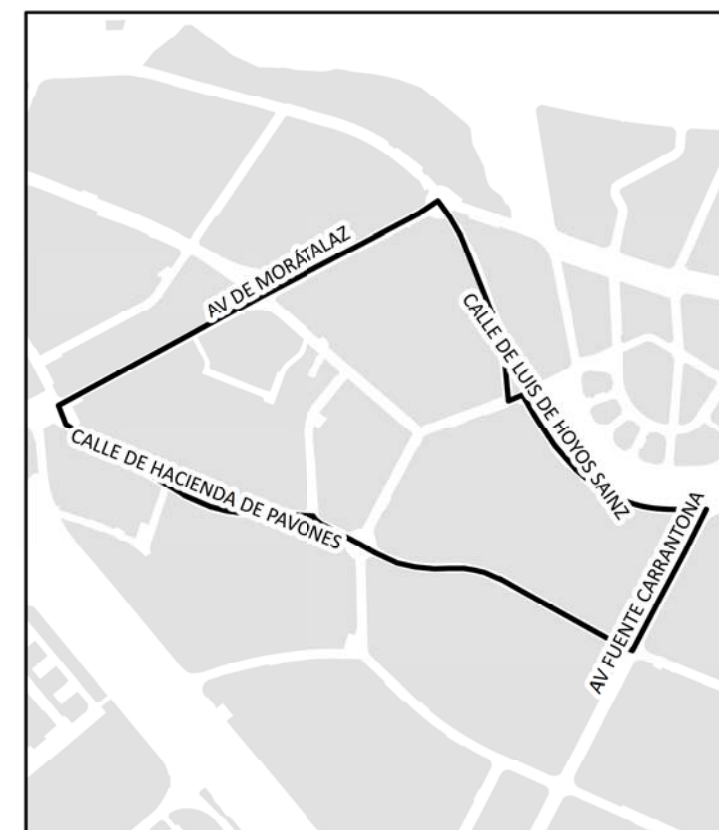
8_2R_14_6



MORATALAZ

POBLACIÓN EXPUESTA A RANGOS DE L_n

Barrio	Rango de Exposición dBA	Nº Personas (centenas)
14.6 Vinateros	< 50	150
	50 - 55	24
	55 - 60	5
	60 - 65	0
	65 - 70	0
	> 70	0

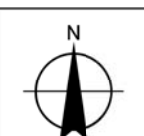


Ag_MAD_Madrid_C_Ln_14_6



8_3R_14_6

Nivel Continuo Equivalente Nocturno. Barrio Vinateros

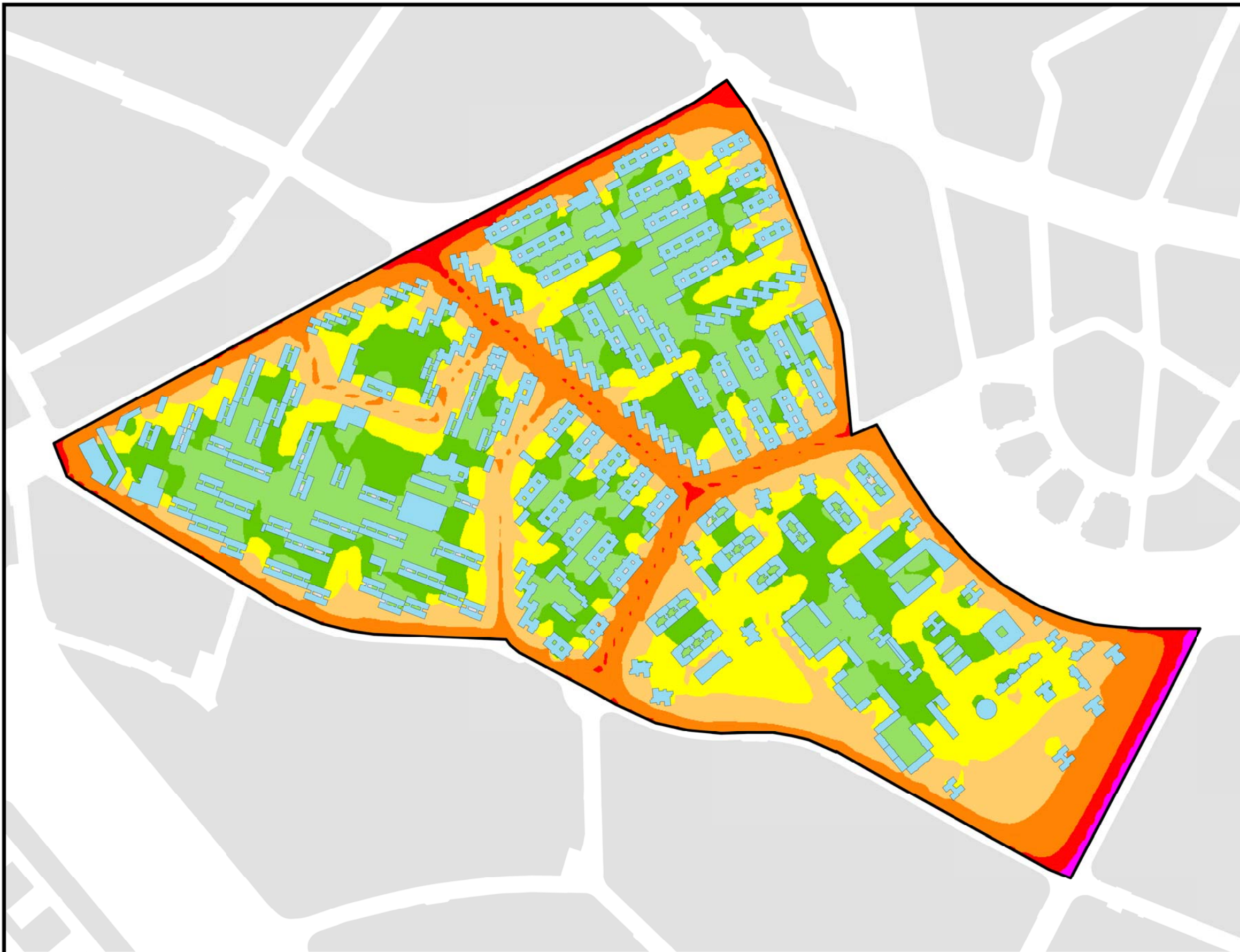
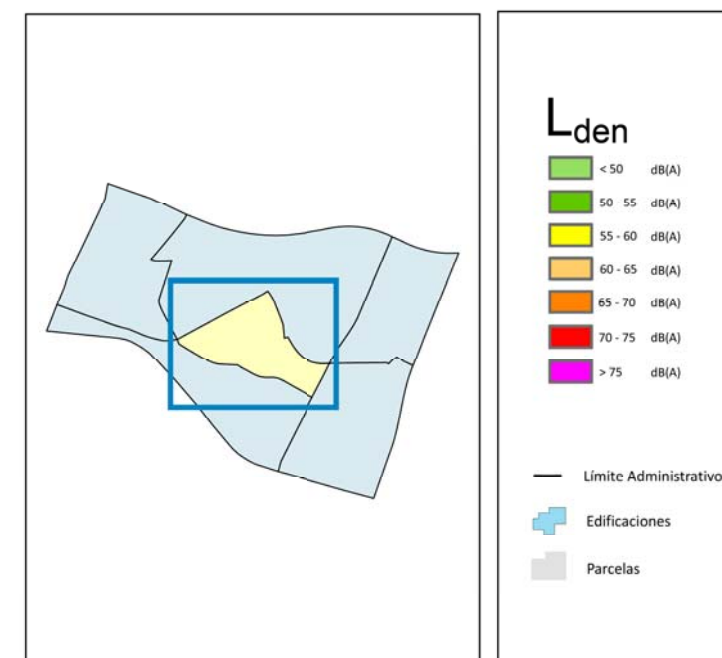
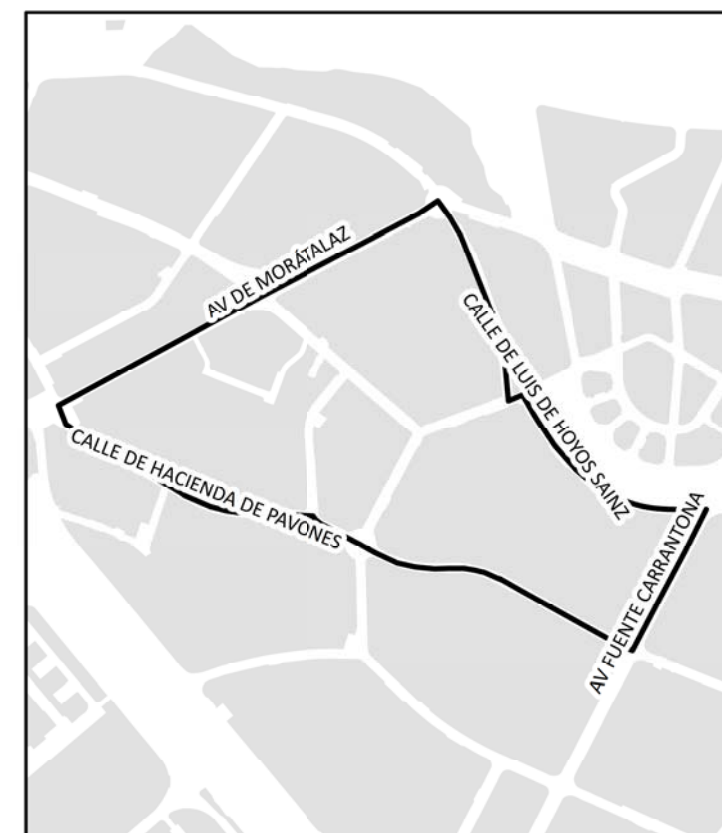




MORATALAZ

POBLACIÓN EXPUESTA A RANGOS DE L_{den}


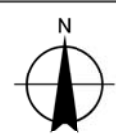
Barrio	Rango de Exposición dBA	Nº Personas (centenas)
14.6 Vinateros	< 55	132
	55 - 60	27
	60 - 65	18
	65 - 70	1
	70 - 75	0
	> 75	0



Ag_MAD_Madrid_C_Lden_14_6



Nivel Día - Tarde - Noche. Barrio Vinateros



8_4R_14_6